

CORNER RECORD

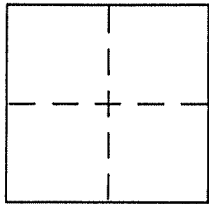
APN 34-301-07

Document Number I.N. 2000-033774

City of Tiburon

County of Marin, California

Brief Legal Description Lot 71; Book 10 of Maps at Page 4; Marin County Records



CORNER TYPE

Government Corner Control
Meander Property
Rancho Other
Date of Survey 16 January 2001

COORDINATES (Optional)

N. _____
E. _____
Zone _____ NAD27 NAD83
NAD83 Epoch _____
Elev. _____
Vert. Datum: NGVD29 NAVD88
Meas. Units: Metric Imperial

Corner - Left as found Found and tagged Established Reestablished Rebuilt

Identification and type of corner found: Evidence used to identify or procedure used to establish or reestablish the corner:

(A) Found 2" iron pipe with wood plug & tag "RCE 11629"

(B) Set nail & tag "LS 4794" atop wood fence

(C) Set 3/4" I.D. galvanized iron pipe with plastic plug "DANSKIN PLS 4794"


A description of the physical condition of the monument as found and as set or reset: _____

As shown upon reverse side

SURVEYOR'S STATEMENT

This Corner Record was prepared by me or under my direction in conformance with the Land Surveyor's Act on 24 January 2001

Signed [Signature] P.L.S or R.C.E. No. PLS 4794



COUNTY SURVEYOR'S STATEMENT

This Corner Record was received JANUARY, 2001


and examined and filed JANUARY 29, 2001

Signed [Signature] P.L.S or R.C.E. No. 7128

Title DEPUTY



County Surveyor's Comment _____



**PHILLIP A. DANSKIN
& ASSOCIATES**
LAND SURVEYORS

Survey No. 620

For: Habib & Shahla Bakhshi
45 Reed Ranch Road
Tiburon, CA 94920

SCALE: 1" = 50'

