

CORNER RECORD

A.P.# 34-301-05

Document Number 92-077896

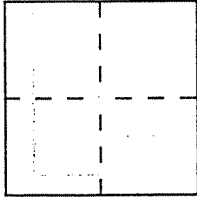
City of Tiburon

County of Marin, California

Brief Legal Description Lot 69, "Map of Reedlands Unit 3", 10 Maps 4 Marin Co. Records

APN 034-301-05
CORNER TYPE

COORDINATES
(Optional)



Government Corner Control
Meander Property
Rancho Other
Date of Survey April 13, 1995

N. _____
E. _____
Zone _____ Datum _____
Elev. _____

Corner — Left as found Found and tagged Established Reestablished Rebuilt


Identification and type of corner found: Evidence used to identify or procedure used to establish or reestablish the corner:
3 corners set as shown upon page 2 of 2 were set by and per monumentation depicted upon "Map of Reedlands Unit 3" filed in Book 10 of Maps at Page 4, Marin County Records.

A description of the physical condition of the monument as found and as set or reset: Set 3/4" X 18" galvanized steel pipe with plastic plug "LS 4788" at three positions as shown upon page 2 of 2.

SURVEYOR'S STATEMENT

This Corner Record was prepared by me or under my direction in conformance with the Land Surveyors' Act on April 17, 1995.


Signed Jon Breyeagle L.S. or R.C.E. Number LS 4788



COUNTY SURVEYOR'S STATEMENT

This Corner Record was received 4-24 1995 and examined and filed 4-24 1995.

Signed R.D.P. Title Des



County Surveyor's Comment _____

1" = 75' ±

