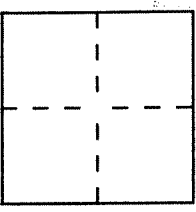


# CORNER RECORD

Document Number 34-271-33

City of Tiburon County of Marin, California

Brief Legal Description Lot 35 Belveron Gardens Unit One 7 RM 2



### CORNER TYPE

### COORDINATES (Optional)

Government Corner  Control   
 Meander  Property   
 Rancho  Other   
 Date of Survey \_\_\_\_\_

N. \_\_\_\_\_  
 E. \_\_\_\_\_  
 Zone \_\_\_\_\_ Datum \_\_\_\_\_  
 Elev. \_\_\_\_\_

Corner — Left as found  Found and tagged  Established  Reestablished  Rebuilt

Identification and type of corner found: Evidence used to identify or procedure used to establish or reestablish the corner:  
See sketch on page 2 of this document


A description of the physical condition of the monument as found and as set or reset: \_\_\_\_\_  
Set 3/4" iron pipe with tag "LS 6135", set galvanized nail and tag  
"LS 6135"

TIBURON

### SURVEYOR'S STATEMENT

This Corner Record was prepared by me or under my direction in conformance with  
 the Land Surveyors' Act on March 10 19 93.


Signed Richard F. Alspach L.S. or R.C.E. Number LS 6135



### COUNTY SURVEYOR'S STATEMENT

This Corner Record was received April 21 19 93 and examined  
 and filed 4-21 19 93

Signed DES Title DES



County Surveyor's Comment \_\_\_\_\_

