

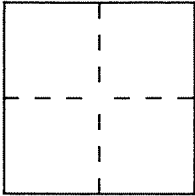
CORNER RECORD

Document Number A. P. # 34-122-31, 32, 33

City of TIBURON

County of MARIN, California

Brief Legal Description LOTS 46, 47 LAB, "BEL AIRE ESTATES" RM 7 PAGE 82



CORNER TYPE

COORDINATES (Optional)

Government Corner  Control   
Meander  Property   
Rancho  Other   
Date of Survey JUNE 26, 1998

N. \_\_\_\_\_  
E. \_\_\_\_\_  
Zone \_\_\_\_\_ Datum \_\_\_\_\_  
Elev. \_\_\_\_\_

Corner — Left as found  Found and tagged  Established  Reestablished  Rebuilt


Identification and type of corner found: Evidence used to identify or procedure used to establish or reestablish the corner:  
See Sketch

A description of the physical condition of the monument as found and as set or reset:  
See Sketch

SURVEYOR'S STATEMENT

This Corner Record was prepared by me or under my direction in conformance with the Land Surveyors' Act on JUNE 26 1998.


Signed [Signature] L.S. or R.C.E. Number L.S. 5003



COUNTY SURVEYOR'S STATEMENT

This Corner Record was received JULY 1 1998 and examined and filed JULY 2 1998.

Signed [Signature] Title DEPUTY



County Surveyor's Comment \_\_\_\_\_  
\_\_\_\_\_  
\_\_\_\_\_

