

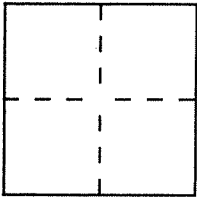
CORNER RECORD

Document Number A.P. # 34-072-16

City of _____

County of MARIN, California

Brief Legal Description A PORTION OF LOT 13, 6 RM 6



CORNER TYPE

Government Corner Control
 Meander Property
 Rancho Other
 Date of Survey 11-29-95

COORDINATES (Optional)

N. _____
 E. _____
 Zone _____ Datum _____
 Elev. _____

Corner — Left as found Found and tagged Established Reestablished Rebuilt

Identification and type of corner found: Evidence used to identify or procedure used to establish or reestablish the corner:
FOUND UNTAGGED 3/4" UNTAGGED IRON PIPES BELIEVED TO BE ORIGINAL MONUMENTS, SEE BASIS OF BEARINGS OF 22 OS 94. FOUND HUB, L.L.S. 2926 CORROBORATES THIS ASSUMPTION.


A.P. # 034-072-16

A description of the physical condition of the monument as found and as set or reset: SET TAG P.L.S. 5296 ON FOUND 3/4" IRON PIPE ACCEPTED AS MOST EASTERLY CORNER OF LOT 13, 6 RM 6, AFTER DEED EXCEPTION AND AS SHOWN ON 3 PM 95.

SURVEYOR'S STATEMENT

This Corner Record was prepared by me or under my direction in conformance with the Land Surveyors' Act on NOVEMBER 29, 1995.


Signed [Signature] L.S. or R.C.E. Number P.L.S. 5296



COUNTY SURVEYOR'S STATEMENT

This Corner Record was received 1-22 19 96 and examined and filed 1-22 19 96.

Signed [Signature] Title Des



County Surveyor's Comment _____

