



JERRICO ASSOCIATES

SUITE 27  
77 MARK DRIVE  
SAN RAFAEL, CA 94903

7164


# CORNER RECORD

Document Number 33-101-33

City of Mill Valley

County of Marin, California

Brief Legal Description Pg1. 1 24 P.M. 65



### CORNER TYPE

Government Corner  Control   
Meander  Property   
Rancho  Other   
Date of Survey Sept. 29, 1995

### COORDINATES (Optional)

N. \_\_\_\_\_  
E. \_\_\_\_\_  
Zone \_\_\_\_\_ Datum \_\_\_\_\_  
Elev. \_\_\_\_\_

Corner — Left as found  Found and tagged  Established  Reestablished  Rebuilt

Identification and type of corner found: Evidence used to identify or procedure used to establish or reestablish the corner:

(A) (B) (C) Found points along southerly line marked by  
rebar and LS 4694. (D) Found Pipe and tack (E) Found old 2"x2"  
hub.


A description of the physical condition of the monument as found and as set or reset:

(F) (G) (H) (I) (J) Set #5 rebar and cap LS 3887

### SURVEYOR'S STATEMENT

This Corner Record was prepared by me or under my direction in conformance with  
the Land Surveyors' Act on Sept. 29 19 95.


Signed [Signature] L.S. or R.C.E. Number LS 3887



### COUNTY SURVEYOR'S STATEMENT

This Corner Record was received December 19 19 95 and examined  
and filed 12-20 19 95.

Signed [Signature] Title DES



County Surveyor's Comment \_\_\_\_\_

