

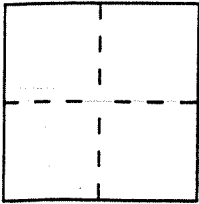
CORNER RECORD

A.P. # 30-232-03
92-19990

Document Number _____

City of Mill Valley County of Marin, California

Brief Legal Description Lot 180, "Map of Enchanted Knolls Unit Four",
10 Maps 26, Marin County Records



CORNER TYPE

Government Corner Control
Meander Property
Rancho Other
Date of Survey August 15, 1995

COORDINATES (Optional)

N. _____
E. _____
Zone _____ Datum _____
Elev. _____

Corner — Left as found Found and tagged Established Reestablished Rebuilt


Identification and type of corner found: Evidence used to identify or procedure used to establish or reestablish the corner:
The two corners set as shown upon page 2 of 2 were set by and per
monumentation depicted upon "Map of Enchanted Knolls Unit Four" filed
in Book 10 of Maps at Page 26, Marin County Records.

A description of the physical condition of the monument as found and as set or reset: Set 3/4" x 18"
galvanized steel pipes with plastic plug "LS 4788" at the two positions
as shown upon page 2 of 2.

SURVEYOR'S STATEMENT

This Corner Record was prepared by me or under my direction in conformance with
the Land Surveyors' Act on August 15 1995.


Signed [Signature] L.S. or R.C.E. Number LS 4788



COUNTY SURVEYOR'S STATEMENT

This Corner Record was received 8-17 1995 and examined
and filed 8-17 1995.

Signed [Signature] Title DES



County Surveyor's Comment _____

