

JERRICO ASSOCIATES

SUITE 27  
77 MARK DRIVE  
SAN RAFAEL, CA 94903

7470

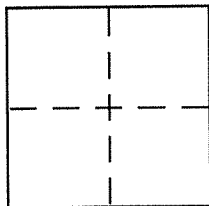
# CORNER RECORD

Document Number 30-202-07

City of Mill Valley

County of Marin, California

Brief Legal Description Lot 99 Map of Enchanted Knolls Unit 1 8 Maps 27



### CORNER TYPE

Government Corner  Control   
 Meander  Property   
 Rancho  Other   
 Date of Survey Aug. 6, 2002

### COORDINATES (Optional)

N. \_\_\_\_\_  
 E. \_\_\_\_\_  
 Zone \_\_\_\_\_ NAD27  NAD83   
 NAD83 Epoch \_\_\_\_\_  
 Elev. \_\_\_\_\_  
 Vert. Datum: NGVD29  NAVD88   
 Meas. Units: Metric  Imperial

Corner - Left as found  Found and tagged  Established  Reestablished  Rebuilt

Identification and type of corner found: Evidence used to identify or procedure used to establish or reestablish the corner:

(A) Copper pin in conc. w/mon ring & cover 0.4' below grade.

(B) Copper pin in conc. w/mon ring & cover @ grade.

A description of the physical condition of the monument as found and as set or reset:

(C) Set rebar and cap LS 3887 (D) Set rebar and cap LS 3887


(E) Set nail & tag LS 3887 on upper runner of board fence.

(F) Found I.P. RCE 11545 (displaced), (disturbed).

### SURVEYOR'S STATEMENT

This Corner Record was prepared by me or under my direction in conformance with the Land Surveyor's Act on August 6 2002

Signed [Signature] P.L.S or R.C.E. No. LS 3887




### COUNTY SURVEYOR'S STATEMENT

This Corner Record was received SEPTEMBER 3, 2002

and examined and filed SEPTEMBER 9, 2002

Signed [Signature] P.L.S or R.C.E. No. 7128

Title DEPUTY



County Surveyor's Comment \_\_\_\_\_

