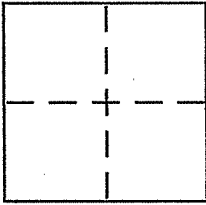


CORNER RECORD

Document Number 30-011-06
City of Mill Valley County of MARIN, California

Brief Legal Description SEE 2005 MAPS 282



CORNER TYPE

Government Corner Control
Meander Property
Rancho Other
Date of Survey June 29, 2006

COORDINATES (Optional)

N. _____
E. _____
Zone _____ NAD27 NAD83
NAD83 Epoch _____
Elev. _____
Vert. Datum: NGVD29 NAVD88
Meas. Units: Metric Imperial

Corner - Left as found Found and tagged Established Reestablished Rebuilt

Identification and type of corner found: Evidence used to identify or procedure used to establish or reestablish the corner:

SET POINTS ALONG THE EASTERLY LINE OF THE LAND OF DIAZ AS REPRESENTED ON 2005 MAPS 282 (DONE BY THIS OFFICE & RECORDED OCTOBER 10th, 2005)
REFER TO SKETCH ON REVERSE SIDE FOR DETAILS OF POINTS SET & ALSO REFER TO SAID 2005 MAPS 282.

A description of the physical condition of the monument as found and as set or reset: SEE SKETCH ON REVERSE SIDE FOR PARTICULARS. POINTS WERE SET AT RANDOM INTERVALS; EITHER 1/2" REBAR W/ PLS CAP 5379 AFFIXED TO TOP OR BRASS NAIL & BRASS TAG LS 5379 WERE SET. ALSO MISC. POINTS WERE SET ON THE PROPERTY LINE EXTENDED AS OUTLINED ON THE SKETCH ON THE REVERSE SIDE.

SURVEYOR'S STATEMENT

This Corner Record was prepared by me or under my direction in conformance with the Land Surveyor's Act on DECEMBER 26 2006

Signed Douglas J. Scranton P.L.S. or R.C.E. No. PLS 5379

COUNTY SURVEYOR'S STATEMENT



This Corner Record was received JANUARY 4, 2007

and examined and filed February 7, 2007

Signed _____ P.L.S. or R.C.E. No. 7128

Title County Surveyor

County Surveyor's Comment _____



PREPARED BY: DJ SCRANTON SURVEYING NOVATO, CA

