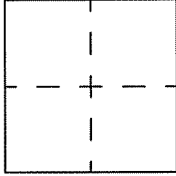


CORNER RECORD

Document Number 029-341-12City of MILL VALLEY County of Marin California.Brief Legal Description: DN-93-059412 LOT 30, 10 R.M. 15**CORNER TYPE:**

Government Corner	<input type="checkbox"/>	Control	<input type="checkbox"/>
Meander	<input type="checkbox"/>	Property	<input checked="" type="checkbox"/>
Rancho	<input type="checkbox"/>	Other	<input type="checkbox"/>
Date of Survey			


COORDINATES

[Optional]


N>	
E>	
Zone	Datum
Elev>	

CORNER:----- Left as found ☒ Found & Tagged ☐ Established ☐ Reestablished ☐ X Rebuilt ☐

Identification & Type of Corner Found: Evidence used to identify or procedure used to establish or reestablish the corner:

FOUND EXISTING MONUMENTS: SHOWN ON REVERSEA description of the physical condition of the monument as found and as set or reset: SET REBAR & CAP,RCE# 18200, AT LOCATIONS SHOWN ON REVERSE.**SURVEYOR'S STATEMENT**The corner record was prepared by me or under my direction in conformance with
the Land Surveyors' Act on MARCH 2000Signed: Douglas J. Matteson LS or RCE # 18200**COUNTY SURVEYORS STATEMENT**This corner record was received: APRIL 3 4999 2000and filed APRIL 5 4999 2000Signed: John M. Wooley Title: DEPUTY

COUNTY SURVEYOR'S COMMENT



CORNER RECORD MAP
OF THE LANDS
OF THE BAUMGARBER
OF LEON BAUMGARBER UNIT #3
BEING LOT 30 OF
LAS LOMAS PG 15
R.M. BK 10

