


CORNER RECORD

Document Number A.P.# 29-341-04City of MILL VALLEYCounty of MARIN, CaliforniaBrief Legal Description LOT 39. 9R.M 73 & LOT 31. 10 R.M 15

CORNER TYPE

Government Corner ☐ Control ☐
Meander ☐ Property ☒
Rancho ☐ Other ☐
Date of Survey 5/25/95

COORDINATES (Optional)

N. _____
E. _____
Zone _____ Datum _____
Elev. _____

Corner — Left as found ☒ Found and tagged ☐ Established ☒ Reestablished ☐ Rebuilt ☐

Identification and type of corner found: Evidence used to identify or procedure used to establish or reestablish the corner:

MONUMENTS ON CENTERLINE OF MAGDALENA COURT..AS SHOWN ON 10 RM 15.
USED FOR BASIS OF THE SURVEY. FOUND CORNERS FOUND IN POSITION PER
RECORD MAP. SET REAR CORNERS ACORDINGLY.

A description of the physical condition of the monument as found and as set or reset:

FOUND STANDARD STREET MONUMENTS, NAIL AND TAG, LS2897. 3/4" IRON
PIPE, LS2897.

SURVEYOR'S STATEMENT

This Corner Record was prepared by me or under my direction in conformance with
the Land Surveyors' Act on JUNE 8, 1995 19____.



Signed Robert Walling L.S. or R.C.E. Number LS6234

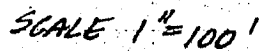
COUNTY SURVEYOR'S STATEMENT

This Corner Record was received 6-12 1995 and examined
and filed 6-12 1995.

Signed MSD Title DCS

County Surveyor's Comment _____





- Page 2 of 2