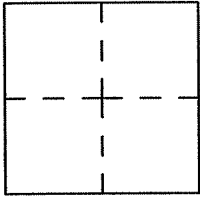


# CORNER RECORD

Document number A.P.N. 026-143-12

City of CORTE MADERA County of MARIN, California

Brief Legal Description AS SHOWN UPON "MAP OF MARIN ESTATES",  
8 R.M. 110, MARIN COUNTY RECORDS



### CORNER TYPE

Government Corner  Control   
Meander  Property   
Rancho  Other   
Date of Survey \_\_\_\_\_

### COORDINATES

N. \_\_\_\_\_  
E. \_\_\_\_\_  
Zone \_\_\_\_\_ Datum \_\_\_\_\_  
Elev. \_\_\_\_\_

Corner-- Left as found  found and tagged  Established  Reestablished  Rebuilt


Identification and type of corner found: Evidence used to identify or procedure used to establish or reestablish the corner:  
STREET CENTERLINE MONUMENTS AS SHOWN UPON 8 R.M. 110 AS A BASIS OF  
BEARINGS TO MONUMENT PROPERTY CORNERS OF LOT 133 AS SHOWN UPON ATTACHED  
DRAWING.

A description of the physical condition of the monument as found and as set or reset.  
STREET CENTERLINE MONUMENTS MEASURED PER 8 R.M. 110

### SURVEYOR'S STATEMENT

This Corner Record was prepared by me or under my direction in conformance with  
the Land Surveyor's Act on September 25 2007.


Signed *Stephen Jerome Flatland* L.S. Number 7744



### COUNTY SURVEYOR'S STATEMENT

This Corner Record was received SEPTEMBER 28, 2007 and examined  
and filed OCTOBER 25, 2007.

Signed *[Signature]* Title COUNTY SURVEYOR



County Surveyor's Comment \_\_\_\_\_  
\_\_\_\_\_  
\_\_\_\_\_

- FOUND WELL MONUMENT PER 8 R.M. 110
- SET 1/2" REBAR & CAP, P.L.S. 7744
- SET NAIL & BRASS TAG, P.L.S. 7744

SCALE: 1"=40'

