


CORNER RECORD

Document Number AP # 26-133-03

City of CORTE MADERA

County of MARIN, California

Brief Legal Description LOT #161, MAP OF MARIN ESTATES (8 RM 110)



CORNER TYPE

- Government Corner
- Meander
- Rancho
- Date of Survey _____
- Control
- Property
- Other

COORDINATES (Optional)

N. _____
 E. _____
 Zone _____ Datum _____
 Elev. _____

Corner — Left as found Found and tagged Established Reestablished Rebuilt

Identification and type of corner found: Evidence used to identify or procedure used to establish or reestablish the corner:

FOUND STD. STREET MONUMENTS IN STREET AS PER RECORDED MAP (8 RM 110)

A description of the physical condition of the monument as found and as set or reset:

SET 1/2" REBAR & PLASTIC CAP RCE 30465
SEE PAGE 2

SURVEYOR'S STATEMENT

This Corner Record was prepared by me or under my direction in conformance with the Land Surveyors' Act on 10-9 1997.

Signed Jay P. Hg L.S. or R.C.E. Number RCE 30465



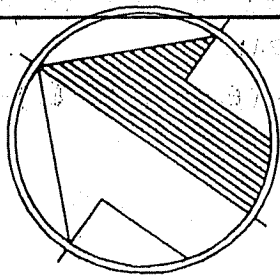
COUNTY SURVEYOR'S STATEMENT

This Corner Record was received OCTOBER 24 1997 and examined and filed OCTOBER 27 1997.

Signed John M. Woolley Title DEPUTY



County Surveyor's Comment _____



SCALE 1" = 40'

GRANADA WAY

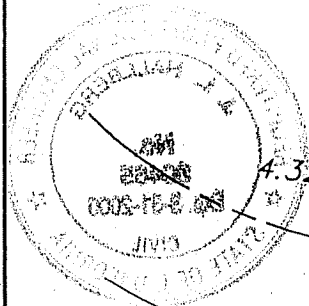
$R=320.00'$
 $\Delta=11^{\circ}38'18''$
 $L=65.00'$

LOT 180
(8 RM 110)

LOT 181
(8 RM 110)

LOT 182
(8 RM 110)

LOT 200
(8 RM 110)



142.19'

S 54°26'23" W

4.329'

25'

55.95'

97.51'
S 30°10'39" E

161.24'

N 42°48'05" E

75.01'

S 30°10'39" E
(762.583' Rec.) 762.581 Meas.

SONORA WAY

25'

- ⊗ Set 1/2" Rebar w/ Cap RCE 30465
- Found Standard County Monument
- Reference—Map of Marin Estates (8 RM 110)