



JERRICO ASSOCIATES
 SUITE 27
 77 MARK DRIVE
 SAN RAFAEL, CA 94903

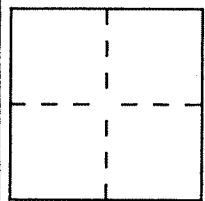
7266 ✓

CORNER RECORD

Document Number 26-011-27

City of Corte Madera County of Marin, California

Brief Legal Description Parcel 1 23 PM 48



CORNER TYPE

Government Corner Control
 Meander Property
 Rancho Other
 Date of Survey August 11, 1997

COORDINATES (Optional)

N. _____
 E. _____
 Zone _____ Datum _____
 Elev. _____

Corner — Left as found Found and tagged Established Reestablished Rebuilt

Identification and type of corner found: Evidence used to identify or procedure used to establish or reestablish the corner:
 A B E F Found Iron Pipe and tag per 23 PM 48


A description of the physical condition of the monument as found and as set or reset: _____

- G Fd. IP set LS 3887 tag
- D Set #5 rebar and cap LS 3887
- C Fd. nail and tag RE 2488 on header-board 0.32' N'ly per 17 OS 54

SURVEYOR'S STATEMENT

This Corner Record was prepared by me or under my direction in conformance with the Land Surveyors' Act on August 11 1997.


Signed J.E. Sumner L.S. or R.C.E. Number LS 3887



COUNTY SURVEYOR'S STATEMENT

This Corner Record was received AUGUST 18 1997 and examined and filed AUGUST 20 1997.

Signed John M. Woolley Title DEPUTY



County Surveyor's Comment _____

