

CORNER RECORD

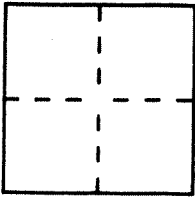
Document Number APN 25-290-01 ✓

City of CORTE MADERA

County of MARIN, California

Brief Legal Description PARCEL 'A' 19 R.M. 22

APN 25-290-01



CORNER TYPE

Government Corner Control
 Meander Property
 Rancho Other
 Date of Survey _____

COORDINATES (Optional)

N. _____
 E. _____
 Zone _____ Datum _____
 Elev. _____

Corner — Left as found Found and tagged Established Reestablished Rebuilt

Identification and type of corner found: Evidence used to identify or procedure used to establish or reestablish the corner:

See Sketch

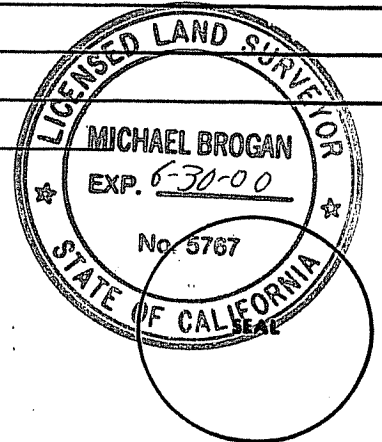
A description of the physical condition of the monument as found and as set or reset:

See Sketch

SURVEYOR'S STATEMENT

This Corner Record was prepared by me or under my direction in conformance with the Land Surveyors' Act on MARCH 25 1997.


Signed Michael G. Brogan L.S. or R.C.E. Number 135767



COUNTY SURVEYOR'S STATEMENT

This Corner Record was received APRIL 1 1997 and examined and filed APRIL 3 1997.

Signed John M. Wooley Title Deputy

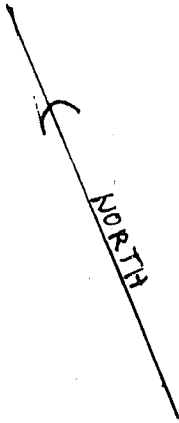



County Surveyor's Comment _____

LIBRARY

SET 3/4" Rebar
W-CAP- LS 5767
S 69° 35' E, 265.28

FOUND MARIN COUNTY
Hub/TAG - 0.26 EAST
OF LINE



N 20° 25' E
111.586

Fd 3/4" Iron Pipe - LS 3971

PARCEL 'A'
19 R.M. 22

Westerly
Line

155.34

N 25° 24' E

Fd 3/4" Iron Pipe - LS 3971

Note: - All points marked
well with wood laths
and flagging.
Found No Structures
Encroaching.

188.00
N 26° 20' E

Fd NAIL & Tag LS 3971
in Rock

N 16° 45' E

M. Brogan And Associates, Inc
319 Miller Ave
Mill Valley CA 94941
388-7865 Job # S288