



JERRICO ASSOCIATES

SUITE 27
77 MARK DRIVE
SAN RAFAEL, CA 94903

7434

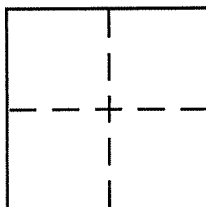
CORNER RECORD

Document Number 25-121-40

City of Corte Madera

County of Marin, California

Brief Legal Description Pcl. 'A' 5 P.M. 91



CORNER TYPE

Government Corner Control
 Meander Property
 Rancho Other
 Date of Survey Oct. 29, 2003

COORDINATES (Optional)

N. _____
 E. _____
 Zone _____ NAD27 NAD83
 NAD83 Epoch _____
 Elev. _____
 Vert. Datum: NGVD29 NAVD88
 Meas. Units: Metric Imperial

Corner - Left as found Found and tagged Established Reestablished Rebuilt

Identification and type of corner found: Evidence used to identify or procedure used to establish or reestablish the corner:

(A) Found nail and tag LS 5065 in fence rail (in 2003 maps 27).

(B) Found 1/2" rebar and cap LS 5065 (in 2003 maps 27).


A description of the physical condition of the monument as found and as set or reset:

(C) Set 3/4" rebar and cap LS 3887, as line point of 25-121-40.

SURVEYOR'S STATEMENT

This Corner Record was prepared by me or under my direction in conformance with the Land Surveyor's Act on October 29, 2003

Signed [Signature] P.L.S or R.C.E. No. LS 3887




COUNTY SURVEYOR'S STATEMENT

This Corner Record was received OCTOBER 31, 2003

and examined and filed NOVEMBER 10, 2003

Signed [Signature] P.L.S or R.C.E. No. 7128

Title COUNTY SURVEYOR



County Surveyor's Comment _____

