

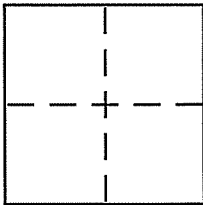
CORNER RECORD

Document Number APN. 025-081-09

City of CORTE MADERA

County of MARIN, California

Brief Legal Description LOTS 160, 161, 162, 163 & 164 4 R.M. 16, 28 O.S. 80



CORNER TYPE

Government Corner Control
 Meander Property
 Rancho Other
 Date of Survey _____

COORDINATES (Optional)

N. _____
 E. _____
 Zone _____ NAD27 NAD83
 NAD83 Epoch _____
 Elev. _____
 Vert. Datum: NGVD29 NAVD88
 Meas. Units: Metric Imperial

Corner - Left as found Found and tagged Established Reestablished Rebuilt

Identification and type of corner found: Evidence used to identify or procedure used to establish or reestablish the corner:

FOUND MONUMENTS AS INDICATED. PERFORMED FIELD SURVEY TO RE-ESTABLISH CORNER IN RECORD POSITION.


A description of the physical condition of the monument as found and as set or reset: _____

NOT DISTURBED

SURVEYOR'S STATEMENT

This Corner Record was prepared by me or under my direction in conformance with the Land Surveyor's Act on MARCH 19 2004

Signed [Signature] P.L.S or R.C.E. No. PLS 6234




COUNTY SURVEYOR'S STATEMENT

This Corner Record was received MARCH 29, 2004

and examined and filed APRIL 8, 2004

Signed [Signature] P.L.S or R.C.E. No. 7128

Title COUNTY SURVEYOR



County Surveyor's Comment _____

