

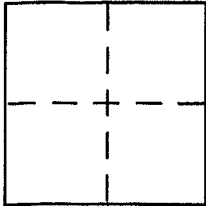
CORNER RECORD

Document Number 025-036-02

City of Corte Madera

County of Marin, California

Brief Legal Description E'ly line of 025-036-02 AS SHOWN ON 2004 MAPS 313



CORNER TYPE

Government Corner Control
Meander Property
Rancho Other
Date of Survey 4 May 2005

COORDINATES (Optional)

N. _____
E. _____
Zone _____ NAD27 NAD83
NAD83 Epoch _____
Elev. _____
Vert. Datum: NGVD29 NAVD88
Meas. Units: Metric Imperial

Corner - Left as found Found and tagged Established Reestablished Rebuilt

Identification and type of corner found: Evidence used to identify or procedure used to establish or reestablish the corner:

See Page 2 of 2

A description of the physical condition of the monument as found and as set or reset:

See page 2 of 2

SURVEYOR'S STATEMENT

This Corner Record was prepared by me or under my direction in conformance with

the Land Surveyor's Act on 5/11/05

Signed [Signature] P.L.S or R.C.E. No. 6784

COUNTY SURVEYOR'S STATEMENT


This Corner Record was received JULY 7, 2005

and examined and filed AUGUST 9, 2005

Signed [Signature] P.L.S or R.C.E. No. 7128

Title COUNTY SURVEYOR

County Surveyor's Comment _____



APN 025-036-02

FD NAIL & TAG RCE
[A] 18221 PER [A]

FD CUT - CROSS, PER
[A], SET NAIL & TAG
PLS 6784

APN 025-036-27

N 02°03'18" E
30.00'
18.37'
105.88'
26.12'
10.04'

1/1 RM/36

APN 025-036-17

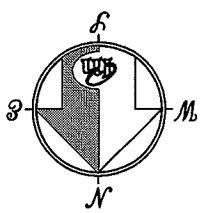
2004 MAPS 313

APN 025-036-18

12' PUBLIC R/W

MONTICELLO AVENUE

FIRST STREET



REFERENCE

[A] "RECORD OF SURVEY, LANDS OF KOLTHOFF..., CALIFORNIA," FILED FOR RECORD 13 DECEMBER 2004 IN BOOK 2004 OF MAPS, AT PAGE 313, MARIN COUNTY RECORDS.

LEGEND

- FOUND MONUMENT AS NOTED
- SET NAIL & BRASS TAG PLS 6784

NOTE
RECORD=MEASURED

CORNER RECORD



1812 UNION STREET, SAN FRANCISCO, CA 94123 (415) 440-4131
 777 GRAND AVENUE, SUITE 202, SAN RAFAEL, CA 94901 (415) 456-6460
 05042
 info@meridiansurvey.com