



JERRICO ASSOCIATES

SUITE 27
77 MARK DRIVE
SAN RAFAEL, CA 94903

7224 ✓

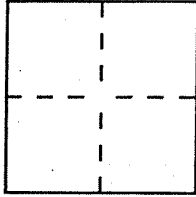
CORNER RECORD

Document Number 22-071-03

City of Larkspur

County of Marin, California

Brief Legal Description 89-36633



CORNER TYPE

Government Corner Control
 Meander Property
 Rancho Other
 Date of Survey Sept 25 1996

COORDINATES (Optional)

N. _____
 E. _____
 Zone _____ Datum _____
 Elev. _____

Corner — Left as found Found and tagged Established Reestablished Rebuilt

Identification and type of corner found: Evidence used to identify or procedure used to establish or reestablish the corner:
(A) (B) Monuments on Bayview Road as shown on 29 OS 22


A description of the physical condition of the monument as found and as set or reset: _____

- (C) Found pipe & LS 5814 per 29 OS 22
- (D) (F) Set #5 rebar and LS 3887
- (E) Set nail and tag LS 3887 in edge of conc (MH) casing.

SURVEYOR'S STATEMENT

This Corner Record was prepared by me or under my direction in conformance with the Land Surveyors' Act on September 25 1996.


Signed [Signature] L.S. or R.C.E. Number LS 3887



COUNTY SURVEYOR'S STATEMENT

This Corner Record was received September 26 1996 and examined and filed September 30 1996.

Signed [Signature] Title Deputy



County Surveyor's Comment _____

