

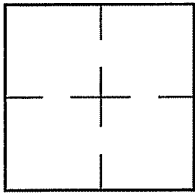
CORNER RECORD

Document Number A.P.# 021-171-06

City of LARKSPUR

County of MARIN, California

Brief Legal Description LOTS 5 & 6, BLOCK E, 2 R.M. 90, AS SHOWN ON 9 O.S. 30



CORNER TYPE		COORDINATES (Optional)	
Government Corner	<input type="checkbox"/>	Control	<input type="checkbox"/>
Meander	<input type="checkbox"/>	Property	<input checked="" type="checkbox"/>
Rancho	<input type="checkbox"/>	Other	<input type="checkbox"/>
Date of Survey <u>03/07/12</u>			

N. _____
 E. _____
 Zone _____ NAD27 NAD83
 NAD83 Epoch _____
 Elev. _____
 Vert. Datum: NGVD29 NAVD88
 Meas. Units: Metric Imperial

Corner- Left as found Found and tagged Established Reestablished Rebuilt

Identification and type of corner found: Evidence used to identify or procedure used to establish or reestablish the corner:
REESTABLISHED NORTHWESTERLY, AND NORTHEASTERLY LINES OF LOT 5, BLOCK E, 2 R.M. 90,
AND THE NORTHEASTERLY AND SOUTHEASTERLY LINES OF LOT 6, BLOCK E, 2 R.M. 90, AS SHOWN
ON AND PER MONUMENTS FOUND ON 9 O.S. 30 AND SHOWN ON SHEET 2.

A description of the physical condition of the monument as found and as set or reset: SEE SHEET 2.


SURVEYOR'S STATEMENT

This Corner Record was prepared by me or under my direction in conformance with
the Land Surveyor's Act on MARCH 7 2012
Signed Lawrence P Doyle P.L.S. or R.C.E. No. P.L.S. 4694



COUNTY SURVEYOR'S STATEMENT

This Corner Record was received JUNE 8, 2012
and examined and filed JULY 5, 2012
Signed [Signature] P.L.S. or R.C.E. No. 7128
Title COUNTY SURVEYOR



County Surveyor's Comment _____

MONTE VISTA AVENUE

LOT 4

N75°18'00"E

75.00'

LOT 5

75.00'

50.00'

9 O.S. 30

S14°42'00"E

100.00'

BLOCK E
2 R.M. 90

S14°42'00"E

100.00'

LOT 10

LOT 6

50.00'

75.00'

150.00'

N75°18'00"E 312.16'

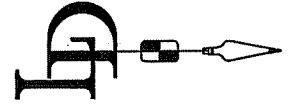
BASIS OF BEARING

BALTIMORE AVENUE



LEGEND

- FOUND STREET MONUMENT
- SET 3/4" PIPE & PLUG, L.S. 4694
- ⊗ SET MAG NAIL & TAG, L.S. 4694



CORNER RECORD

9 O.S. 30

LARKSPUR MARIN COUNTY CALIFORNIA

SCALE: 1" = 30'

DATE: 03/07/12

LAWRENCE P. DOYLE

LAND SURVEYOR/CIVIL ENGINEER

100 HELENS LANE MILL VALLEY CA 94941 (415-388-9585)

DRAWING NO.

2220-12

DRAWN BY:

SHEET 1 OF 1