

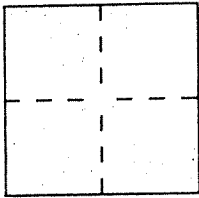
# CORNER RECORD

City of CORTE MADERA

Document Number 21-162-12  
(21-161-18 & 21)

County of MARIN, California

Brief Legal Description LANDS OF LEACH AS DESCRIBED IN 2661 O.R. 629



### CORNER TYPE

Government Corner  Control   
Meander  Property   
Rancho  Other   
Date of Survey 9/15/93

### COORDINATES (Optional)

N. \_\_\_\_\_  
E. \_\_\_\_\_  
Zone \_\_\_\_\_ Datum \_\_\_\_\_  
Elev. \_\_\_\_\_

Corner — Left as found  Found and tagged  Established  Reestablished  Rebuilt

Identification and type of corner found: Evidence used to identify or procedure used to establish or reestablish the corner:

FOUND 3/4" IRON PIPE AS SHOWN ON 12 P.M. 16.

SURVEY TRAVERSE USING FOUND IRON PIPES FOR BASIS OF REESTABLISHING  
OBLITERATED CORNERS SHOWN HEREON.

A description of the physical condition of the monument as found and as set or reset:


FOUND 3/4" IRON PIPES WITH CAPS, LS3775.

SET 1/2" IRON PINS WITH CAPS, PLS 6234.

### SURVEYOR'S STATEMENT

This Corner Record was prepared by me or under my direction in conformance with  
the Land Surveyors' Act on SEPT. 23, 1993 1993

Signed Robert Walling L.S. or R.C.E. Number PLS 6234




### COUNTY SURVEYOR'S STATEMENT


This Corner Record was received 10-1 1993 and examined

and filed 10-1 1993

Signed [Signature] Title DCS



County Surveyor's Comment \_\_\_\_\_



SCALE: 1"=40'

LANDS OF BANIEL  
DN. 89-28012

N 47°18'12" W  
112.17'

TRAIL

LANDS OF THOMAS  
DN. 86-048 714

LANDS OF LEACH

BANIEL

N 10°09'11" E  
127.39'

N 2661 O.R. 629

20' ROADWAY & UTILITY  
EASE 2850 O.R. 469

FD. 3/4" I.P.  
"LS 3775"

LANDS OF SCOTT  
DN. 89-24038

N 66°44' W, 40.60'

N 44°38' E  
59.56'

FD. 3/4" I.P.  
"LS 3775"

FD. 3/4" I.P.  
"LS 3775"

SET 1/2" PIN  
"LS 6234"

THOMAS

N 82°38' E  
82.89'

LANDS OF LEACH

FD. 3/4" I.P.  
"LS 3775"

NORTH

N 62°40' W  
39.42'

N 44°43' W  
59.43'