

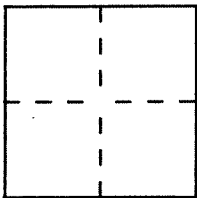
# CORNER RECORD

Document Number 21-152-39

City of Corte Madera

County of Marin, California

Brief Legal Description Doc. No. 93-o39415



### CORNER TYPE

Government Corner  Control   
 Meander  Property   
 Rancho  Other   
 Date of Survey 2/23/94

### COORDINATES (Optional)

N. \_\_\_\_\_  
 E. \_\_\_\_\_  
 Zone \_\_\_\_\_ Datum \_\_\_\_\_  
 Elev. \_\_\_\_\_

Corner — Left as found  Found and tagged  Established  Reestablished  Rebuilt

Identification and type of corner found: Evidence used to identify or procedure used to establish or reestablish the corner:

Set corners on westerly line per dimensions as shown  
on 14 pm 67


A description of the physical condition of the monument as found and as set or reset:

Set 3/4" iron pipes w/tags LS 6135

### SURVEYOR'S STATEMENT

This Corner Record was prepared by me or under my direction in conformance with the Land Surveyors' Act on February 28 19 94.


Signed Richard F. Alspach L.S. or R.C.E. Number 6135



### COUNTY SURVEYOR'S STATEMENT

This Corner Record was received March 7 19 94 and examined and filed 3-8 19 94

Signed RDR Title DCS



County Surveyor's Comment \_\_\_\_\_

# SET PIPES PER 14 PM 67

CC-PLLOT output, date: 02-25-1994, time: 11:29:58 AM, FILE: BRICA200.CCC

PLOT SCALE: 1 inch = 40 feet

NORTH IS ROTATED -26.4800 DEGREES CLOCKWISE.

SET 3/4" IRON PIPE AND TAG  
L.S. 6135

FOUND NAIL TAG  
IN POST  
L.S. 3775

14 PM 67

FOUND NAIL TAG  
L.S. 2738

MARINA VISTA  
X AVENUE

SET 3/4" IRON PIPE & TAG  
L.S. 6135

POINTS OFF PAPER: NONE

$R = 50.12$   
 $\Delta = 38^{\circ} 53' 03''$   
 $L = 31.01$