

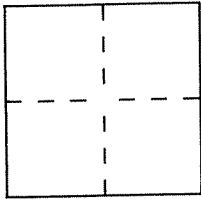
# CORNER RECORD

Document Number AP# 18 -191-37

City of Larkspur

County of MARIN, California

Brief Legal Description Parcel A, 23 PM 8



### CORNER TYPE

Government Corner  Control   
 Meander  Property   
 Rancho  Other   
 Date of Survey 10/12/95

### COORDINATES (Optional)

N. \_\_\_\_\_  
 E. \_\_\_\_\_  
 Zone \_\_\_\_\_ Datum \_\_\_\_\_  
 Elev. \_\_\_\_\_

Corner — Left as found  Found and tagged  Established  Reestablished  Rebuilt

Identification and type of corner found: Evidence used to identify or procedure used to establish or reestablish the corner:

Set points from record monuments in street


A description of the physical condition of the monument as found and as set or reset:

Set 3/4" IP with plastic plug and tag "LS 4818"  
Set p.k nail & washer: "Wilsey & Ham LS 4818"

### SURVEYOR'S STATEMENT

This Corner Record was prepared by me or under my direction in conformance with the Land Surveyors' Act on 11/3/95; Rev. 1/19 1996.


Signed W. Masterson L.S. or R.C.E. Number 4818



### COUNTY SURVEYOR'S STATEMENT

This Corner Record was received JANUARY 26 1996 and examined and filed 1-30 1996.

Signed H. P. ... Title Des



County Surveyor's Comment \_\_\_\_\_

- (1) N 50° 40' 22" W 252.96
- (2) R=321.00 DELTA=15° 27' 46" L=165.04 86.63
- (3) R=19.00 DELTA=88° 37' 27" L=29.39
- (4) N 67° 30' 41" W 6.00
- (5) R=151.00 DELTA=18° 31' 22" L=48.82
- (6) N 41° 00' 41" W 38.01
- (7) R=181.00 DELTA=21° 04' 06" L=66.56

PARCEL A  
BOOK 23 PM PAGE 8

