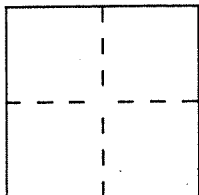


CORNER RECORD

Document Number A.P. # 12-166-02
City of SAN QUENTIN County of MARIN, California

Brief Legal Description PCL. "C", 14 P.M. 42



CORNER TYPE

Government Corner ☐ Control ☐
Meander ☐ Property ☒
Rancho ☐ Other ☐
Date of Survey _____

COORDINATES (Optional)

N. _____
E. _____
Zone _____ Datum _____
Elev. _____

Corner — Left as found ☐ Found and tagged ☐ Established ☐ Reestablished ☒ Rebuilt ☐

Identification and type of corner found: Evidence used to identify or procedure used to establish or reestablish the corner:

FOUND LEANING 1/2" I.P., FOUND 3/4" I.P., L.S. 4694
TAG, N 68° 30' E 76.00' FROM LEANING 1/2" I.P.
SET NAIL & L.S. 2771 TAG IN DRILL HOLE IN ROCK
N 68° 30' E 131.00' & N 45° 30' E 34.00' TO
N.E. COR PCL 3, 14 P.M. 42. SET NAIL & L.S. 2771 TAG
ON SLY PORTION OF COURSE S 13° 15' W 50.00'


A description of the physical condition of the monument as found and as set or reset:

SET NAIL & TAG IN LEAD IN DRILL HOLES
IN ABOVE DESCRIBED CORNERS.

SURVEYOR'S STATEMENT

This Corner Record was prepared by me or under my direction in conformance with
the Land Surveyors' Act on AUGUST 20 19 95


Signed Paul B. Neese L.S. or R.C.E. Number 2771



COUNTY SURVEYOR'S STATEMENT

This Corner Record was received SEPTEMBER 12 19 95 and examined
and filed SEPTEMBER 14 19 95.

Signed John M. Wooley Title DCS



County Surveyor's Comment _____

