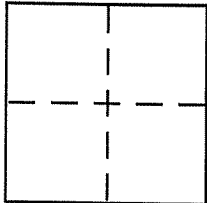


CORNER RECORD

Document Number A.P.N. 017-191-26
City of SAN RAFAEL County of MARIN, California

Brief Legal Description LOT 5, 10 R.M. 44



CORNER TYPE

Government Corner ☐ Control ☐
Meander ☐ Property ☒
Rancho ☐ Other ☐
Date of Survey SEPT. 12, 2001

COORDINATES (Optional)

N. _____
E. _____
Zone _____ NAD27 ☐ NAD83 ☐
NAD83 Epoch _____
Elev. _____
Vert. Datum: NGVD29 ☐ NAVD88 ☐
Meas. Units: Metric ☐ Imperial ☐

Corner - Left as found ☒ Found and tagged ☐ Established ☒ Reestablished ☐ Rebuilt ☐

Identification and type of corner found: Evidence used to identify or procedure used to establish or reestablish the corner:


= SEE OVER =

A description of the physical condition of the monument as found and as set or reset:

= SEE OVER =


SURVEYOR'S STATEMENT

This Corner Record was prepared by me or under my direction in conformance with
the Land Surveyor's Act on NOVEMBER 1, 2001
Signed David Contreras P.L.S. or R.C.E. No. 5065



COUNTY SURVEYOR'S STATEMENT

This Corner Record was received NOVEMBER 6, 2001
and examined and filed NOVEMBER 8, 2001
Signed [Signature] P.L.S. or R.C.E. No. 7128
Title DEPUTY



County Surveyor's Comment _____

SCALE:
1" = 50'

APPROXIMATE

SAN

RAFA

PARCEL A

25' 184.00' ROAD

CANAL

ST.

STR
SONO

HANDS OF HOTEL HOLDING COMPANY

