

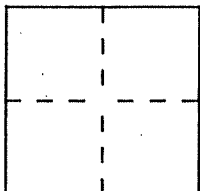
CORNER RECORD

Document Number 016 - 330 - 07

City of SAN RAFAEL

County of MARIN, California

Brief Legal Description LOT 17, MAP OF LOCH LOMOND UNIT 10, BK. 21 MAPS, PG. 21, M.C.R.



CORNER TYPE

Government Corner Control
 Meander Property
 Rancho Other
 Date of Survey DECEMBER 12, 2000

COORDINATES (Optional)

N. _____
 E. _____
 Zone _____ Datum _____
 Elev. _____

Corner — Left as found Found and tagged Established Reestablished Rebuilt

Identification and type of corner found: Evidence used to identify or procedure used to establish or reestablish the corner:
NORTH EAST CORNER OF LOT 7, MAP OF LOCH LOMOND UNIT 10 (LANDS OF GREENFIELD, D.N. 1996-0021668, M.C.R.). RESET FROM FOUND STANDARD STREET MONUMENTS ON CENTERLINE OF LAS CASAS DRIVE AS SHOWN ON SAID MAP

A description of the physical condition of the monument as found and as set or reset: MONUMENT TO SUBJECT CORNER WAS OBLITERATED. I SET A 1/2" IRON PIPE, TAGGED L.S. 5927 AT SUBJECT CORNER LOCATION, HOLDING RECORD BEARINGS AND DISTANCES AS SHOWN ON SAID MAP OF LOCH LOMOND UNIT 10.

SURVEYOR'S STATEMENT

This Corner Record was prepared by me or under my direction in conformance with the Land Surveyors' Act on DECEMBER 19 2000.

Signed [Signature] L.S. or R.C.E. Number LS 5927



COUNTY SURVEYOR'S STATEMENT

This Corner Record was received DECEMBER 28 2000 and examined and filed JANUARY 3 2001.

Signed [Signature] Title DEPUTY

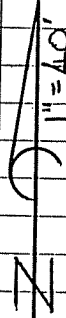


County Surveyor's Comment _____

N 89° 00' 00" E 466.00' R.
 310.00' R.

PARCEL "A" - 21 MAPS 21, M.C.R.

156.00' R.



LOT 8
 21 MAPS 21
 M.C.R.

LANDS OF GREENFIELD
 DOC. 1996-0021668, M.C.R.

LOT 7
 21 MAPS 21
 M.C.R.

LOT 6
 21 MAPS 21
 M.C.R.

N 60° 53' 00" W 290.52' R.
 357.52' R.

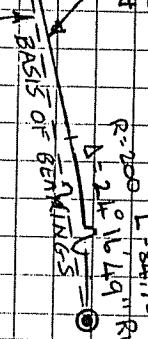
67.00' R.

LOT 5
 21 MAPS 21
 M.C.R.

177° 52' 13"

N 13° 36' 49" W
 49.00' R.

SURVEY TIE
 S 05° 56' 13" E
 132.42"



LEGEND

- O SET 1/2" IRON PIPE TAGGED L.S. 5927
- FOUND STANDARD STREET MONUMENT
- R RECORD DATA PER BK. 21 MAPS 21, M.C.R.
- M.C.R. MARIN COUNTY RECORDS
- + NOTHING SEARCHED FOR OR FOUND

BASIS OF BEARINGS: MAP OF LOCK LOMOND UNIT 10,
 BK-21 MAPS PG 21, M.C.R.

ALL DISTANCES SHOWN IN FEET AND DECIMALS THEREOF