

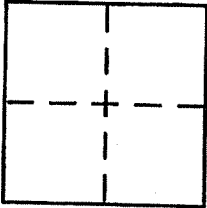
CORNER RECORD

Document Number APN 016-174-04

City of SAN RAFAEL

County of MARIN, California

Brief Legal Description LOT 156, 10/RM/19



CORNER TYPE

Government Corner Control
Meander Property
Rancho Other
Date of Survey 30 APR 2002

COORDINATES (Optional)

N. _____
E. _____
Zone _____ NAD27 NAD83
NAD83 Epoch _____
Elev. _____
Vert. Datum: NGVD29 NAVD88
Meas. Units: Metric Imperial

Corner - Left as found Found and tagged Established Reestablished Rebuilt

Identification and type of corner found: Evidence used to identify or procedure used to establish or reestablish the corner:

SEE PAGE 2

A description of the physical condition of the monument as found and as set or reset:

SEE PAGE 2

SURVEYOR'S STATEMENT

This Corner Record was prepared by me or under my direction in conformance with the Land Surveyor's Act on MAY 6 2002

Signed [Signature] P.L.S or R.C.E. No. 6784



COUNTY SURVEYOR'S STATEMENT

This Corner Record was received JUNE 5, 2002

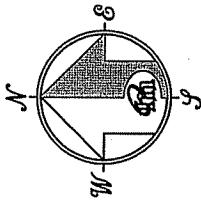
and examined and filed JUNE 6, 2002

Signed [Signature] P.L.S or R.C.E. No. 7128

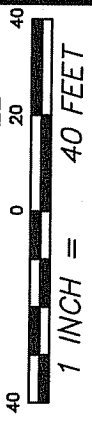
Title DEPUTY



County Surveyor's Comment _____



GRAPHIC SCALE



LOT 154

27
APN
016-174-19

155
APN
016-174-03

156
APN
016-174-04

157
APN
016-174-05

26
APN
016-174-18

10/19/19

S20°04'47"E
128.55'

S10°59'56"E
129.44'

L=84.00
Δ=9.04'52"
R=530.00

L=84.00
Δ=9.04'00"
R=530.00

L=84.00
Δ=9.04'39"
R=530.00

S74°02'45"W
297.28'

LOCKSLY LANE
(50' WIDE)

LEGEND

- ⊗ FOUND CITY MONUMENT
- ⊙ SET 5/8" REBAR WITH CAP, PLS 6784
- SET 2x2 HUB & TACK WITH BRASS TAG, PLS 6784
- EQ. EQUAL DISTANCE
- NOTE RECORD=MEASURED

REFERENCE

"MAP OF LOCH LOMOND UNIT FIVE, SAN RAFAEL, CALIFORNIA" FILED FOR RECORD 21 APRIL 1959 IN VOLUME 10 OF MAPS AT PAGE 19, OFFICIAL RECORDS MARIN COUNTY.



CORNER RECORD

MERIDIAN SURVEYING
ENGINEERING, INC.

100 DRAKES LANE, SUITE 1123
GREENSBORO, NC 27409
(415) 440-4131

1812 UNION STREET
SAN FRANCISCO, CA 94123
(415) 440-4131

info@meridiansurvey.com