

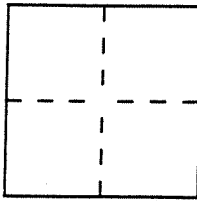
CORNER RECORD

Document Number I.N. 86-30226

City of San Rafael

County of Marin, California

Brief Legal Description Lot 13, Map of Villa Real Unit One, 8-M- 66, Marin County Records



CORNER TYPE

- Government Corner
- Meander
- Rancho
- Date of Survey _____
- Control
- Property
- Other

COORDINATES (Optional)

N. _____
 E. _____
 Zone _____ Datum _____
 Elev. _____

Corner — Left as found Found and tagged Established Reestablished Rebuilt

Identification and type of corner found: Evidence used to identify or procedure used to establish or reestablish the corner:

Found 3/4" I.D. iron pipe with plastic plug "LS 3775" at the northeast corner of Lot 13 and at the southwest corner Lot 12. Set 1 1/2" x 1 1/2" redwood hub with bronze nail & tag "LS 4794"


S 89° 00' W 20.47' from northeast corner Lot 13, Map of Villa Real Unit One, recorded in Book 8 of Maps at Page 66, Marin County Records.

A description of the physical condition of the monument as found and as set or reset: _____
As shown upon reverse side

SURVEYOR'S STATEMENT

This Corner Record was prepared by me or under my direction in conformance with the Land Surveyors' Act on October 13, 19 97.


Signed [Signature] L.S. or R.C.E. Number PLS 4794



COUNTY SURVEYOR'S STATEMENT

This Corner Record was received October 14 19 97 and examined and filed October 14, 1997.

Signed [Signature] Title _____



County Surveyor's Comment _____

