



JERRICO ASSOCIATES

SUITE 27
77 MARK DRIVE
SAN RAFAEL, CA 94903

7182 ✓

CORNER RECORD

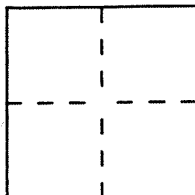
Document Number 16-101-15,16

City of San Rafael

County of Marin, California

Brief Legal Description Lot 42 and Pcl. "B"

Map of Villa Real 8 RM 66



CORNER TYPE

Government Corner Control
 Meander Property
 Rancho Other
 Date of Survey January 29, 1996

COORDINATES (Optional)

N. _____
 E. _____
 Zone _____ Datum _____
 Elev. _____

Corner — Left as found Found and tagged Established Reestablished Rebuilt

Identification and type of corner found: Evidence used to identify or procedure used to establish or reestablish the corner:
Monuments Per Villa Real on Junipero Serra Ave.,
and Las Casas Drive as shown on 8 RM 66

(A) (B) (C) Found pipe and RCE 12094


A description of the physical condition of the monument as found and as set or reset: _____

(D) (E) Set #5 rebar and cap LS 3887

SURVEYOR'S STATEMENT

This Corner Record was prepared by me or under my direction in conformance with
 the Land Surveyors' Act on Jan 29 1996.


Signed [Signature] L.S. or R.C.E. Number LS 3887



COUNTY SURVEYOR'S STATEMENT

This Corner Record was received February 26 1996 and examined
 and filed 2-28 1996.

Signed [Signature] Title [Signature]



County Surveyor's Comment _____

