

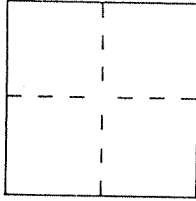
# CORNER RECORD

Document Number A.P. # 016-021-20

City of SAN RAFAEL

County of MARIN, California

Brief Legal Description LANDS OF SHAFFER D.N. 92-063335



### CORNER TYPE

Government Corner  Control   
 Meander  Property   
 Rancho  Other   
 Date of Survey \_\_\_\_\_

### COORDINATES (Optional)

N. \_\_\_\_\_  
 E. \_\_\_\_\_  
 Zone \_\_\_\_\_ Datum \_\_\_\_\_  
 Elev. \_\_\_\_\_

Corner — Lett as found  Found and tagged  Established  Reestablished  Rebuilt


Identification and type of corner found: Evidence used to identify or procedure used to establish or reestablish the corner:  
FOUND MONUMENTATION AS SHOWN ON THAT RECORD OF SURVEY RECORDED IN BOOK 34 OF OFFICIAL SURVEYS AT PAGE 25 AND AS SHOWN ON THE REVERSE SIDE OF THIS CORNER RECORD.

A description of the physical condition of the monument as found and as set or reset: SET 3/4" IRON PIPES TAGGED PLS 5296 AS SHOWN ON REVERSE SIDE.

### SURVEYOR'S STATEMENT

This Corner Record was prepared by me or under my direction in conformance with the Land Surveyors Act on FEBRUARY 4, 1999.


Signed [Signature] L.S. or R.C.E. Number PLS 5296



### COUNTY SURVEYOR'S STATEMENT

This Corner Record was received APRIL 13, 1999 and examined and filed APRIL 14, 1999.

Signed John M. Woolley Title DEPUTY



County Surveyor's Comment \_\_\_\_\_

