

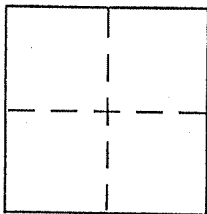
CORNER RECORD

City of SAN RAFAEL

Document Number APN 16-021-19

County of MARIN, California

Brief Legal Description APN 16-021-19



CORNER TYPE

Government Corner Control
Meander Property
Rancho Other
Date of Survey 6/24/02

COORDINATES (Optional)

N. _____
E. _____
Zone _____ NAD27 NAD83
NAD83 Epoch _____
Elev. _____
Vert. Datum: NGVD29 NAVD88
Meas. Units: Metric Imperial

Corner - Left as found Found and tagged Established Reestablished Rebuilt

Identification and type of corner found: Evidence used to identify or procedure used to establish or reestablish the corner:

FOUND 3/4" IRON PIPES TAGGED PLS 5296 AS SHOWN ON BOOK 34 OF SURVEYS AT PAGE 25 AND ON REVERSE.

A description of the physical condition of the monument as found and as set or reset:

SET 3/4" I.P. TAGGED PLS 5296 TO REPLACE OLD HUB AND NAIL SHOWN ON 34 OS 25, NOW DESTROYED DUE TO IMPROVEMENTS.

SURVEYOR'S STATEMENT

This Corner Record was prepared by me or under my direction in conformance with

the Land Surveyor's Act on JUNE 24, 2002

Signed [Signature] P.L.S or R.C.E. No. P.L.S. 5296

COUNTY SURVEYOR'S STATEMENT


This Corner Record was received JULY 17, 2002

and examined and filed JULY 24, 2002

Signed [Signature] P.L.S. R.C.E. No. 26450

Title DEPUTY

County Surveyor's Comment _____




55

(N 64° 37' E 203.76)

(N 34° 37' W)
(188.94)

59



UNRECORDED MAP
SAN RAFAEL
COUNTRY CLUB HEIGHTS

AP# 16-021-19

57

SEE 34 OS 25

LEGEND

- FND. 3/4" I.P. TAGGED P.L.S. 5296
- SET 3/4" I.P. TAGGED P.L.S. 5296

S 61° 58' E
162.30

(N 21° 21' E)
(38.66)

DRIVE

97.64

S 26° 48' E

40'

66.26
S 1° 17' W

FAIRWAY

(S 81° 42' W)
167.19

53