



**JERRICO ASSOCIATES**  
 SUITE 27  
 77 MARK DRIVE  
 SAN RAFAEL, CA 94903

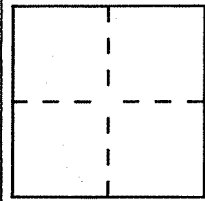
7129 ✓

**CORNER RECORD**

Document Number 15-301-30

City of San Rafael County of Marin, California

Brief Legal Description Parcel 'A' Map of Corte Mesa 16 RM 3 (Westerly line common to Hacienda Subdivision 7 RM 85)



**CORNER TYPE**

Government Corner  Control   
 Meander  Property   
 Rancho  Other   
 Date of Survey March 15, 16 1995

**COORDINATES (Optional)**

N. \_\_\_\_\_  
 E. \_\_\_\_\_  
 Zone \_\_\_\_\_ Datum \_\_\_\_\_  
 Elev. \_\_\_\_\_

Corner — Left as found  Found and tagged  Established  Reestablished  Rebuilt

Identification and type of corner found: Evidence used to identify or procedure used to establish or reestablish the corner:  
Found centerline monuments on Hacienda Court.


A description of the physical condition of the monument as found and as set or reset: \_\_\_\_\_

See page 2 for detailed information.

**SURVEYOR'S STATEMENT**

This Corner Record was prepared by me or under my direction in conformance with the Land Surveyors' Act on March 16 1995.


Signed [Signature] L.S. or R.C.E. Number LS 3887



**COUNTY SURVEYOR'S STATEMENT**

This Corner Record was received March 17 1995 and examined and filed March 21 1995.

Signed [Signature] Title DCS



County Surveyor's Comment \_\_\_\_\_

