

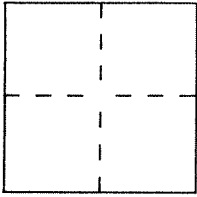
CORNER RECORD

Document Number A.P. # 15-282-23

City of SAN RAFAEL

County of MARIN, California

Brief Legal Description NW COR., LOT 65 10 RM 126



CORNER TYPE

Government Corner Control
Meander Property
Rancho Other
Date of Survey _____

COORDINATES
(Optional)

N. _____
E. _____
Zone _____ Datum _____
Elev. _____

Corner — Left as found Found and tagged Established Reestablished Rebuilt

Identification and type of corner found: Evidence used to identify or procedure used to establish or reestablish the corner:
END STD CENTERLINE MONUMENTS AS SHOWN ON 10 RM 126 AND
END 3/4" I.P.'S TAGGED LS 5814 PER FILED CORNER RECORDS AS
SHOWN ON REVERSE.


AP# 015-282-23

A description of the physical condition of the monument as found and as set or reset: _____
SET 3/4" I.P. AND TAG P.L.S. 5296 NEAR END OF FENCE, APPROX
7.1' FROM FACE OF CURB AS SHOWN ON REVERSE.

SURVEYOR'S STATEMENT

This Corner Record was prepared by me or under my direction in conformance with
the Land Surveyors Act of MAY 20, 1997.


Signed [Signature] L.S. or R.C.E. Number PLS 5296



COUNTY SURVEYOR'S STATEMENT

This Corner Record was received NOVEMBER 16 1998 and examined
and filed NOVEMBER 18 1998.

Signed [Signature] Title DEPUTY



County Surveyor's Comment _____

