

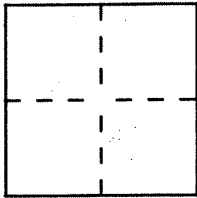
CORNER RECORD

Document Number 15-201-36

City of San Rafael

County of Marin, California

Brief Legal Description Pcl. C 9 OS 3



CORNER TYPE

**COORDINATES
(Optional)**

Government Corner Control
Meander Property
Rancho Other
Date of Survey _____

N. _____
E. _____
Zone _____ Datum _____
Elev. _____

Corner — Left as found Found and tagged Established Reestablished Rebuilt

Identification and type of corner found: Evidence used to identify or procedure used to establish or reestablish the corner:
See sketch on page 2 of this document

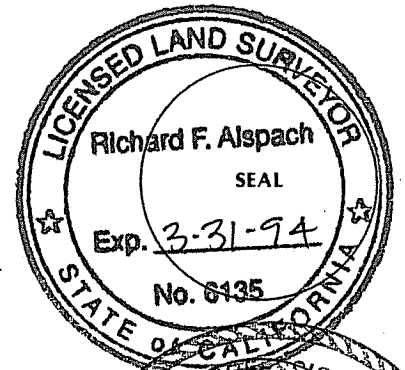
A description of the physical condition of the monument as found and as set or reset: _____
Set 3/4" iron pipe and tag "LS 6135"

SAN RAFAEL

SURVEYOR'S STATEMENT

This Corner Record was prepared by me or under my direction in conformance with the Land Surveyors' Act on March 29 19 93.


Signed Richard F. Alspach L.S. or R.C.E. Number LS 6135



COUNTY SURVEYOR'S STATEMENT

This Corner Record was received April 21 19 93 and examined and filed 4-21 19 93.

Signed REB Title DCS

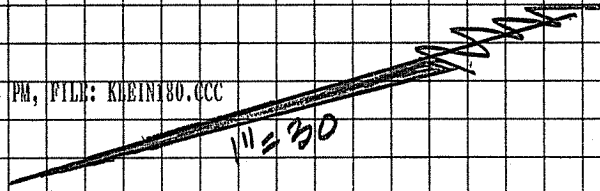


County Surveyor's Comment _____

NOTE: SET CORNERS AS NOTED PER 9063

CC-PILOT output, date: 04-07-1993, time: 2:00:53 PM, FILE: KREIN180.CCC

PLOT SCALE: 1 inch = 30 feet
NORTH IS ROTATED -120 DEGREES CLOCKWISE.



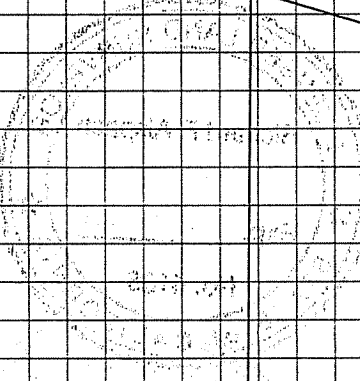
POL B
9 053

FOUND
NAIL & TAG
PCE 5561

SET 3/4"
IRON PIPE
LS 6135

POL A
9 053

POL C
9 053



FOUND
HUB & TAG
LS 3221
R=1100
Δ=1932'55"
L=29.73

L=34.35
Δ=10°47'22"
R=1100

Δ=0°46'33"
L=15.00

Δ=5°30'02" L=105.60
Δ=2°55'47" L=56.25

FOUND
HUB & TAG
LS 3221

SET
3/4" IRON PIPE
LS 6135

POINTS OFF PAPER: NONE

GRAND

AVE.