

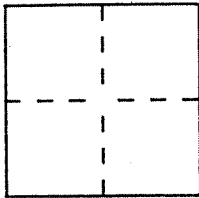
# CORNER RECORD

Document Number 15-201-35

City of San Rafael

County of Marin, California

Brief Legal Description Pcl. B 9 OS 3



### CORNER TYPE

Government Corner  Control   
 Meander  Property   
 Rancho  Other   
 Date of Survey 8.23.93

### COORDINATES (Optional)

N. \_\_\_\_\_  
 E. \_\_\_\_\_  
 Zone \_\_\_\_\_ Datum \_\_\_\_\_  
 Elev. \_\_\_\_\_

Corner — Left as found  Found and tagged  Established  Reestablished  Rebuilt

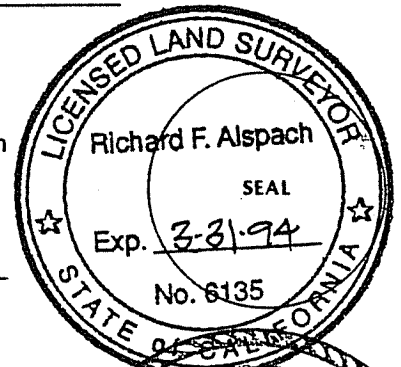
Identification and type of corner found: Evidence used to identify or procedure used to establish or reestablish the corner:  
See Sketch on page 2 of this document

A description of the physical condition of the monument as found and as set or reset:  
Set 3/4" iron pipe and tag "LS 6135"

### SURVEYOR'S STATEMENT

This Corner Record was prepared by me or under my direction in conformance with  
 the Land Surveyors' Act on August 26 1993.


Signed Richard F. Alspach L.S. or R.C.E. Number LS 6135



### COUNTY SURVEYOR'S STATEMENT

This Corner Record was received 9-10 1993 and examined  
 and filed 9-10 1993.

Signed HDR Title DCS




County Surveyor's Comment \_\_\_\_\_

SET CORNERS AS NOTED PER DATA ON 9053

USING COORDINATE FILE NAMED KLEIN180.CCC

CO-PLOT output, date: 08-26-1993, time: 11:43:45 AM, FILE: KLEIN180.CCC

PLOT SCALE: 1 inch = 30 feet  
 NORTH IS ROTATED 239.22 DEGREES CLOCKWISE.




FOUND NAIL TAG  
 IN FENCE; RELEASD  
 PER 9053

PL B  
 9053

LEGEND

○ SET 3/4" I.P.  
 L66135

FOUND HUB TAG  
 L53221  
 PER 9053



R=1100'  
 Δ=1°32'55"  
 L=29.73

POINTS OFF PAPER: NONE

GRAND AVE.