

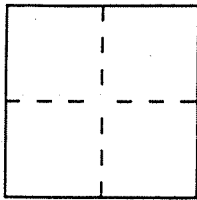
# CORNER RECORD

Document Number 1275-OR-476

City of San Rafael

County of MARIN, California

Brief Legal Description Lots 6 & 7, Map of Hacienda Subd., 7-MAPS-85, Marin County Records.



### CORNER TYPE

Government Corner  Control   
 Meander  Property   
 Rancho  Other   
 Date of Survey \_\_\_\_\_

### COORDINATES (Optional)

N. \_\_\_\_\_  
 E. \_\_\_\_\_  
 Zone \_\_\_\_\_ Datum \_\_\_\_\_  
 Elev. \_\_\_\_\_

Corner — Left as found  Found and tagged  Established  Reestablished  Rebuilt


Identification and type of corner found: Evidence used to identify or procedure used to establish or reestablish the corner:  
Set Hub with cup tack & brass tag "LS 4794" along the westerly line of Lots 6 & 7; and  
at the southwesterly corner of Lot 7, Map of Hacienda subdivision, recorded in Book  
7 of Maps, at Page 85, Marin County Records.

A description of the physical condition of the monument as found and as set or reset: \_\_\_\_\_  
AS SHOWN UPON REVERSE SIDE

### SURVEYOR'S STATEMENT

This Corner Record was prepared by me or under my direction in conformance with  
 the Land Surveyors' Act on \_\_\_\_\_ 15 November \_\_\_\_\_ 2000.


Signed \_\_\_\_\_ L.S. or R.C.E. Number LS 4794




### COUNTY SURVEYOR'S STATEMENT

This Corner Record was received December 15 \_\_\_\_\_ 2000 and examined  
 and filed December 18, 2000 \_\_\_\_\_.

Signed \_\_\_\_\_ Title Deputy



County Surveyor's Comment \_\_\_\_\_



**PHILLIP A. DANSKIN  
& ASSOCIATES**

**LAND SURVEYORS**

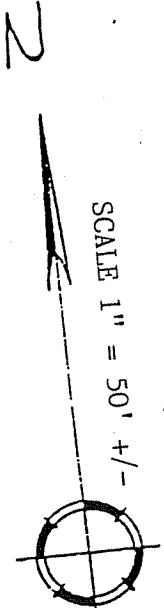
for: Todd Wenzel, Esq.

Survey No. 615

Ropers, Majeski, Kohn & Bentley

333 Market Street, Suite 3150

San Francisco, CA 94105



SCALE 1" = 50' +/-

