

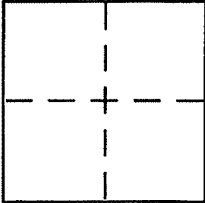
**CORNER RECORD**

Document Number APN 013-310-07,08,09

City of SAN RAFAEL

County of MARIN, California

Brief Legal Description BENG LOTS 7, 8, 9 OF 20/MAPS/70, ORMC



**CORNER TYPE**

Government Corner  Control   
Meander  Property   
Rancho  Other   
Date of Survey 11 AUG 03

**COORDINATES (Optional)**

N. \_\_\_\_\_  
E. \_\_\_\_\_  
Zone \_\_\_\_\_ NAD27  NAD83   
NAD83 Epoch \_\_\_\_\_  
Elev. \_\_\_\_\_  
Vert. Datum: NGVD29  NAVD88   
Meas. Units: Metric  Imperial

Corner - Left as found  Found and tagged  Established  Reestablished  Rebuilt

Identification and type of corner found: Evidence used to identify or procedure used to establish or reestablish the corner:

SEE PAGE 2

A description of the physical condition of the monument as found and as set or reset:

SEE PAGE 2

**SURVEYOR'S STATEMENT**

This Corner Record was prepared by me or under my direction in conformance with the Land Surveyor's Act on AUGUST 29 2003

Signed [Signature] P.L.S. or R.C.E. No. 6784




**COUNTY SURVEYOR'S STATEMENT**

This Corner Record was received SEPTEMBER 3, 2003

and examined and filed SEPTEMBER 16, 2003

Signed [Signature] P.L.S. or R.C.E. No. 7128

Title COUNTY SURVEYOR



County Surveyor's Comment \_\_\_\_\_

**WINDMILL**

013-310-22

S43°25'40"E  
10.00'

N34°08'25"E  
17.27'

N09°12'35"E  
17.27'

BAYWOOD  
TERRACE

64.15'

N16°51'39"E  
16.12'

N76°20'54"E  
16.12'

N03°15'21"W  
68.32'

013-310-22

N23°52'22"E  
25.54'

N43°21'52"E  
16.61'

N51°00'06"E  
47.45'

N47°25'03"W  
70.57'

LOT 9  
013-310-09

75.00'

S70°15'00"W

N03°15'21"W  
46.09'

S74°40'32"E  
64.15'

N46°48'33"W  
125.17'

50.00'

LOT 8  
013-310-08

75.00'

N43°20'00"E

152.00'

013-281-14

8/RM/35

14

013-281-13

13

013-281-12

12

LOT 7  
013-310-07

56.00'

S42°30'00"E

112.61'

60.00'

N43°20'00"E

131.78'

115.78'

16.00'

LOT 6  
013-310-06

27.44'

N43°23'45"W  
10.00'

32.25'

BASIS OF BEARING  
N46°36'21"E

285.06'

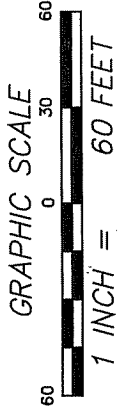

37.06'

N16°51'39"E  
16.12'

N76°21'03"E  
16.12'

48.12'

N16°51'39"E  
16.12'



**MERIDIAN SURVEYING ENGINEERING, INC.**  
 182 UNION STREET  
 SAN FRANCISCO, CA 94123  
 (415) 440-4131  
 info@meridiansurvey.com

**CORNER RECORD**

030.39CR

**LEGEND**

- ✕ FOUND STANDARD MONUMENT
- SET 5/8" REBAR & CAP, PLS6784
- SET 2X2 HUB, TACK & TAG, PLS6784

**REFERENCE**

[A] "MAP OF BAYWOOD TERRACE..."  
 FILED 9 NOV 1989, IN BOOK 20 OF  
 MAPS, PAGE 70, ORMC.