

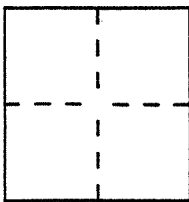
CORNER RECORD

Document Number A.P. # 013-201-09

City of San Rafael

County of Marin, California

Brief Legal Description Lot 42 of "Bret Harte Terr. Unit 2", 7 R.M. 57



CORNER TYPE

- Government Corner
- Meander
- Rancho
- Date of Survey _____
- Control
- Property
- Other

COORDINATES (Optional)

N. _____
 E. _____
 Zone _____ Datum _____
 Elev. _____

Corner — Left as found Found and tagged Established Reestablished Rebuilt


Identification and type of corner found: Evidence used to identify or procedure used to establish or reestablish the corner:

A description of the physical condition of the monument as found and as set or reset: Set monuments with tags, R.C.E. 18221, as illustrated for the property corners of Lot 42 as previously established in "Bret Harte Terrace Unit 2" Book 7 R.M. 57, Marin County Records.

SURVEYOR'S STATEMENT

This Corner Record was prepared by me or under my direction in conformance with the Land Surveyors' Act on November 9 1993.


Signed [Signature] LS. or R.C.E. Number 18221



COUNTY SURVEYOR'S STATEMENT

This Corner Record was received 12-8 1993 and examined and filed 12-9 1993.

Signed [Signature] Title Des



County Surveyor's Comment _____

DUBOIS ST.

LOT 123

LOT 122
(7 R.M. 57)

LOT 121

60.09
M 00.64 80 S
60.09

S 19°55'37" E
917.22'

SCALE: 1" = 50'



LOT 47

SOLAR DRIVE

S 21°16'00" E
117.46'

S 49°20'00" W
86.25'

S 68°44'00" W
100.00'

LOT 105

LOT 42
(7 R.M. 57)

S 21°16'00" E
60.00'

DUBOIS ST

S 68°44'00" W
100.00'

LOT 104
(6 R.M. 51)

140.00'
30.00'

S 68°44'00" W
100.00'

LOT 103

REDDING WAY

77.39'

LEGEND

- FOUND 3/4" IRON PIPE
- SET 3/4" IRON PIPE
RCE 18221

A.P.N. 013-201-09
 DATA DSK: 16
 DWG. FILE: 6353CR, DWG.DSK: 103
 J.N. 6353