



JERRICO ASSOCIATES
 SUITE 27
 77 MARK DRIVE
 SAN RAFAEL, CA 94903

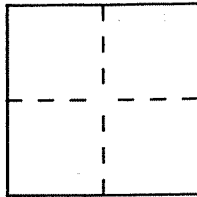
7124

CORNER RECORD

Document Number 12-271-19

City of San Rafael County of Marin, California

Brief Legal Description Descriptive parcel 93-025331 M.C. Records



CORNER TYPE

Government Corner Control
 Meander Property
 Rancho Other
 Date of Survey Feb. 27, 1995

COORDINATES (Optional)

N. _____
 E. _____
 Zone _____ Datum _____
 Elev. _____

Corner — Left as found Found and tagged Established Reestablished Rebuilt


Identification and type of corner found: Evidence used to identify or procedure used to establish or reestablish the corner:
Retracement of Lockton's survey for the division of the lands of
O.H. Somers (July 1959). See back.

A description of the physical condition of the monument as found and as set or reset: _____
 (A) Set nail and tag LS 3887 in top of conc. block wall.
 (B) Set #5 rebar and cap LS 3887.
 (C) Set #5 rebar and cap LS 3887.

SURVEYOR'S STATEMENT

This Corner Record was prepared by me or under my direction in conformance with the Land Surveyors' Act on Feb. 27, 19 95.


Signed [Signature] L.S. or R.C.E. Number LS 3887



COUNTY SURVEYOR'S STATEMENT

This Corner Record was received 3-14 19 95 and examined and filed 3-14 19 95.

Signed [Signature] Title DLS



County Surveyor's Comment _____

