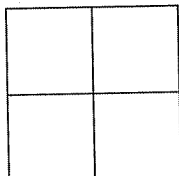


CORNER RECORD

Document Number 008-091-20

City of San Rafael, County of Marin, State of California.

Brief Legal Description: PARCEL 2, AS SHOWN IN BOOK 7 OF SURVEYS AT PAGE 68



CORNER TYPE:

Government Corner Control
 Meander Property
 Rancho Other
 Date of Survey 10/20/08

COORDINATES:

[Optional]
 N> _____
 E> _____
 Zone _____ Datum _____
 Elev> _____

CORNER: ----- Left as found Found & Tagged Established Reestablished Rebuilt

Identification & Type of Corner Found: Evidence used to identify or procedure used to establish or reestablish the corner:

FOUND STANDARD CITY STREET MONUMENTS, PER OFFICIAL
SURVEY MAP 7-OS-68

A description of the physical condition of the monument as found and as set or reset:

Original corners not found.
Set points as shown on reverse.



SURVEYOR'S STATEMENT:

The corner record was prepared by me or under my direction in conformance with the Land Surveyors' Act on DECEMBER 11TH 2008

Signed: *Michael S. Lemke* L.S.# 3602


COUNTY SURVEYORS STATEMENT:

This corner record was received: DECEMBER 15, 2008 _____

and examined and filed on DECEMBER 18, 2008 _____

Signed: *[Signature]* Title: _____

COUNTY SURVEYOR'S COMMENT _____

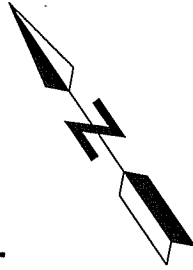
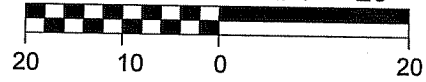


LEGEND

- FOUND STANDARD STREET MONUMENT PER R1
- SET 1/2" REBAR & PLASTIC CAP LS 3602
- SET NAIL & BRASS TAG LS 3602 IN CONCRETE
- SUBJECT BOUNDARY LINES
- OTHER BOUNDARY LINES
- MONUMENT LINE
- R1 SURVEY MAP, 7-OS-68
- FD FOUND

AMERICAN LAND SURVEYING
 2266 20th Ave, San Francisco CA 94116
 PH: 415-665-7467 FX:415-665-7467

ORIGINAL SCALE: 1" = 20'



CORNER RECORD

GENERAL NOTES:

- 1) REFERENCED MAPS PER MARIN COUNTY OFFICIAL RECORDS.
- 2) DISTANCES SHOWN IN FEET & DECIMALS.

