

03/06/2024



FIRE ROAD AND TRAIL USES





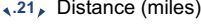




FIRE ROAD ———
 voice control
Hikers/Bikes/Horses

TRAIL - - - - -
 on leash
Hikers/Bikes/Horses

TRAIL - - - - -
 on leash
Hikers/Horses

TRAIL
 on leash
Hikers Only

SYMBOLS

-  Marin County Open Space District Preserve
-  Other Public Lands
-  Multiuse Pathway
-  Trail (Non-MCOSD)
-  Distance (miles)
-  Gates
-  Creeks & Streams
-  Water Tank
-  Public Transit