

08/02/2023












FIRE ROAD AND TRAIL USES

- FIRE ROAD**  voice control
    **Hikers/Bikes/Horses**
- FIRE ROAD**  on leash
    **Hikers/Bikes/Horses**

- TRAIL**  on leash
    **Hikers/Bikes/Horses**

- TRAIL**  on leash
  **Hikers Only**

SYMBOLS

-  Marin County Open Space District Preserve
-  Other Public Lands
-  Multiuse Pathway
-  Trail (Non-MCOSD)
-  Distance (miles)
-  Gates
-  Creeks & Streams
-  Water Tank
-  Public Transit