

02/28/2021












FIRE ROAD AND TRAIL USES

FIRE ROAD   voice control
    **Hikers/Bikes/Horses**

TRAIL      on leash
Hikers/Bikes/Horses

TRAIL    on leash
Hikers Only

SYMBOLS

-  Marin County Open Space District Preserve
-  Other Public Lands
-  Multiuse Pathway
-  Trail (Non-MCOSD)
-  Distance (miles)
-  Gates
-  Creeks & Streams
-  Water Tank
-  Public Transit

When crossing to other public lands, it's your responsibility to know the rules.