DRAFT Tomales

Proposed Village Commercial Core Area

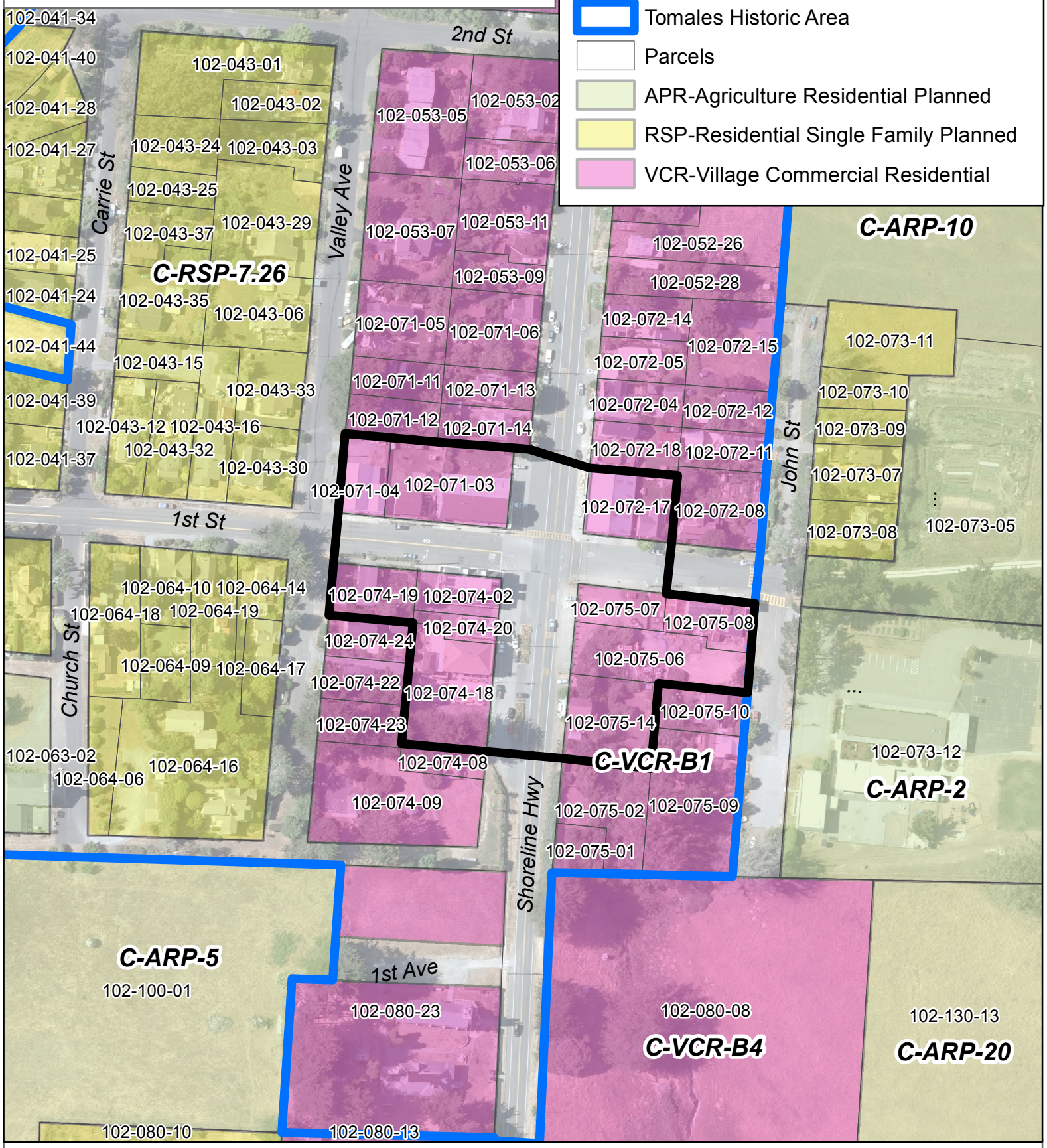

THIS MAP WAS DEVELOPED FOR PLANNING PURPOSES.
THE COUNTY OF MARIN IS NOT RESPONSIBLE OR LIABLE
FOR USE OF THIS MAP BEYOND ITS INTENDED PURPOSE.

N

0 95 190 380 Feet

Marin County Community Development Agency, Oct. 2018

DRAFT East Shore

Proposed Village Commercial Core Area

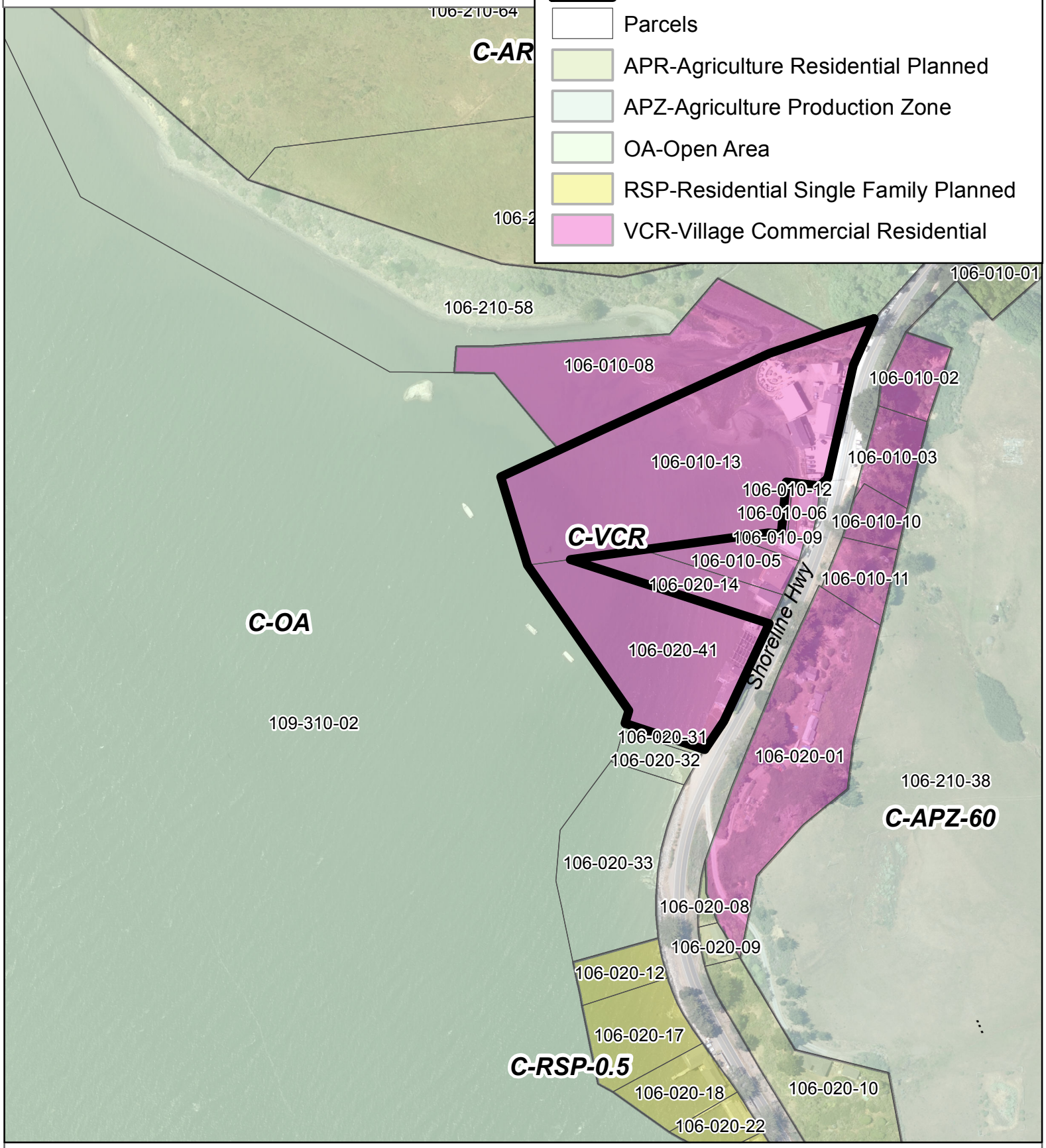

THIS MAP WAS DEVELOPED FOR PLANNING PURPOSES.
THE COUNTY OF MARIN IS NOT RESPONSIBLE OR LIABLE
FOR USE OF THIS MAP BEYOND ITS INTENDED PURPOSE.

Marin County Community Development Agency, Oct. 2018

N

0 145 290 580 Feet

DRAFT Point Reyes Station

Proposed Village Commercial Core Area

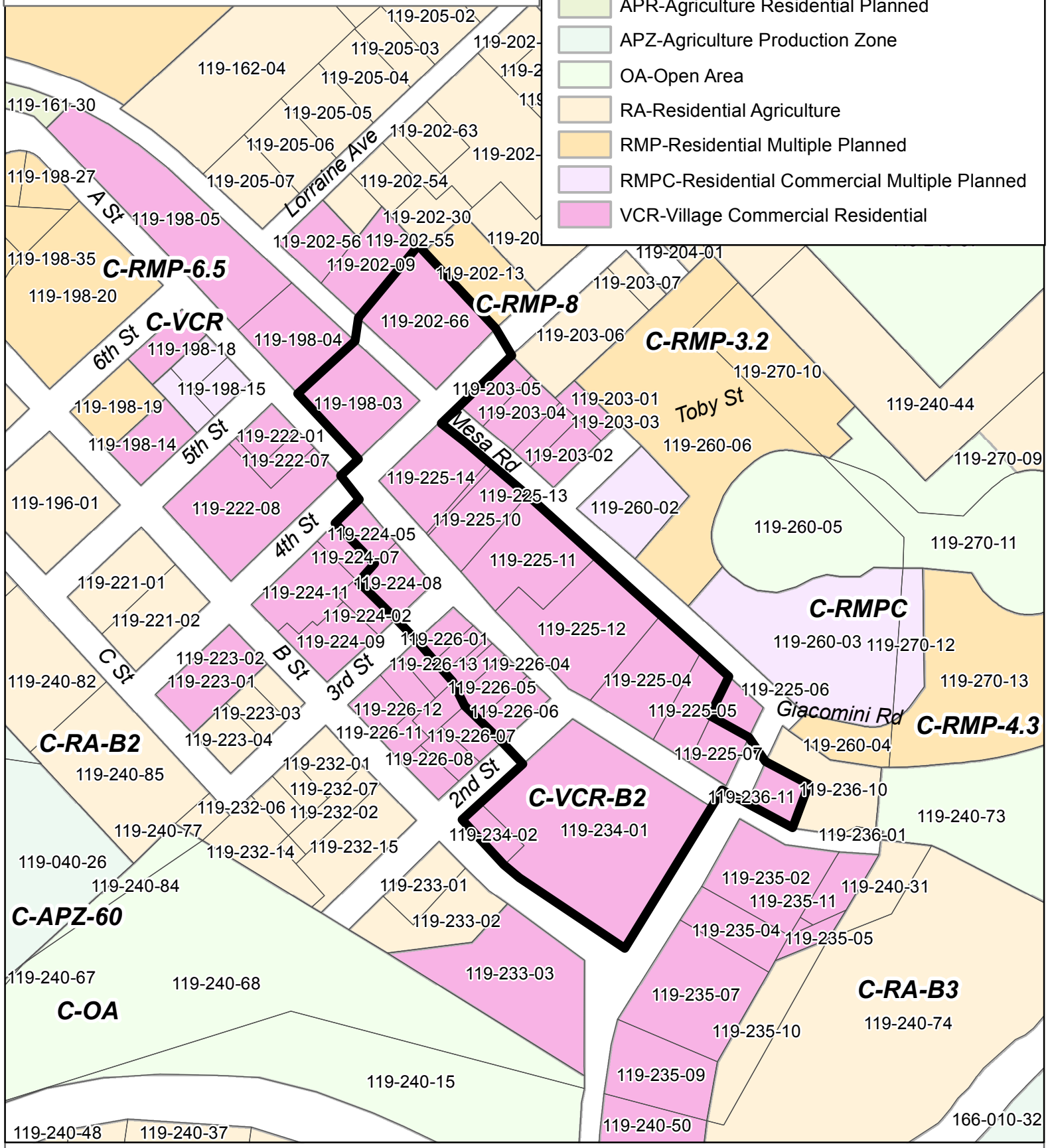

THIS MAP WAS DEVELOPED FOR PLANNING PURPOSES.
THE COUNTY OF MARIN IS NOT RESPONSIBLE OR LIABLE
FOR USE OF THIS MAP BEYOND ITS INTENDED PURPOSE.

N

0 150 300 600 Feet

Marin County Community Development Agency, Oct. 2018

DRAFT Olema

Proposed Village Commercial Core Area

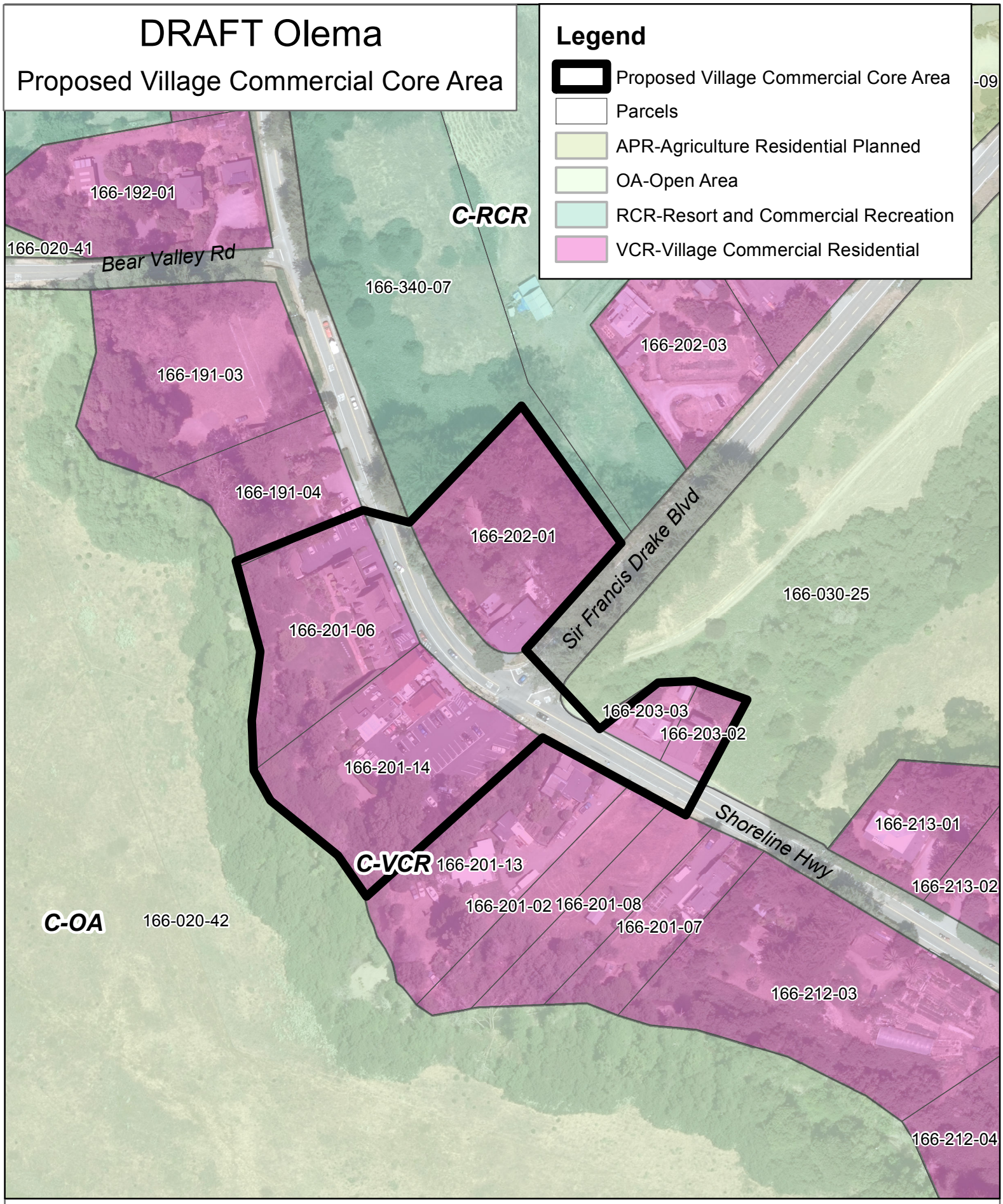

THIS MAP WAS DEVELOPED FOR PLANNING PURPOSES.
THE COUNTY OF MARIN IS NOT RESPONSIBLE OR LIABLE
FOR USE OF THIS MAP BEYOND ITS INTENDED PURPOSE.

Marin County Community Development Agency, Oct. 2018

N

0 87.5 175 350 Feet

DRAFT Bolinas

Proposed Village Commercial Core Area

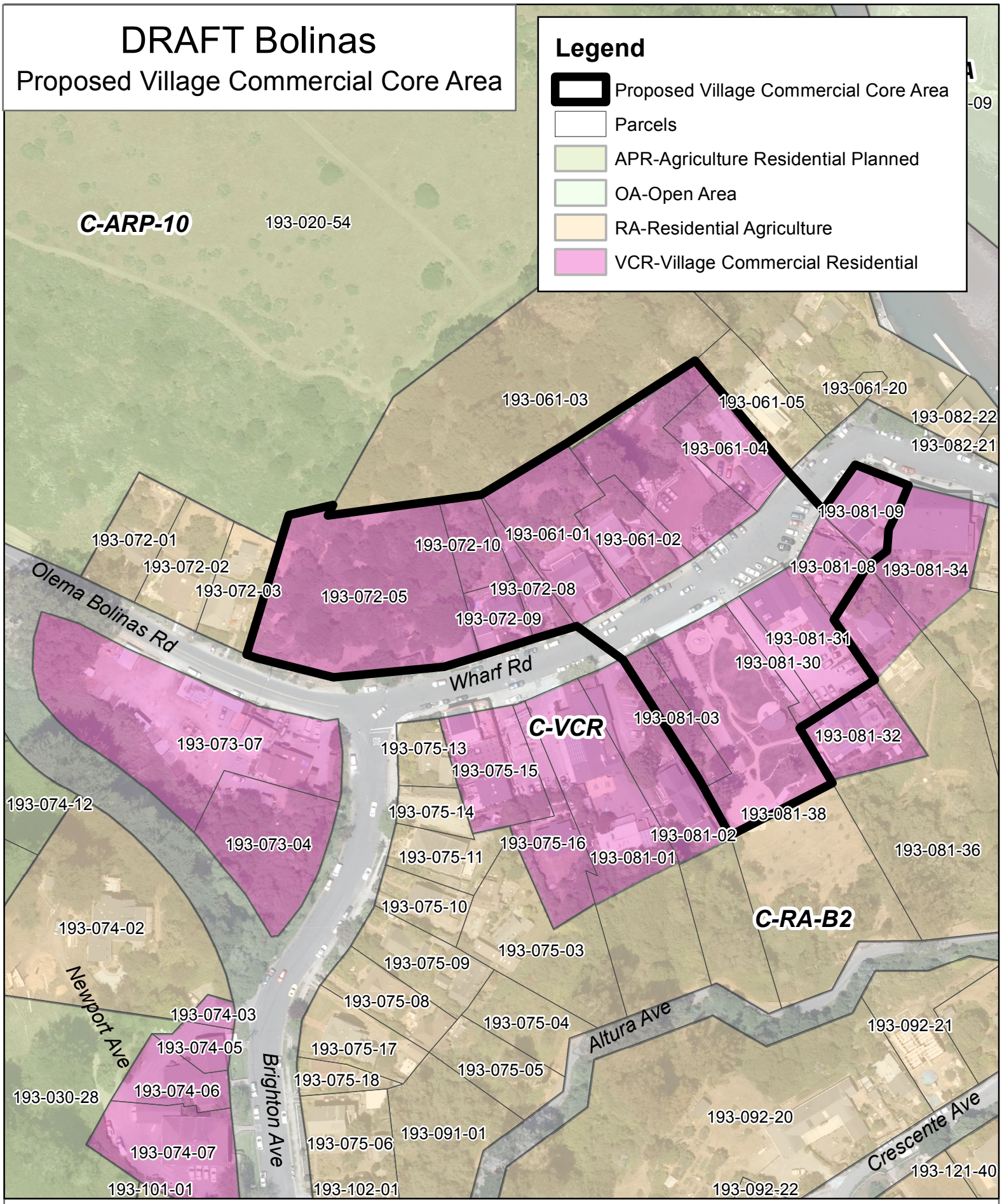

THIS MAP WAS DEVELOPED FOR PLANNING PURPOSES.
THE COUNTY OF MARIN IS NOT RESPONSIBLE OR LIABLE
FOR USE OF THIS MAP BEYOND ITS INTENDED PURPOSE.

N

0 75 150 300 Feet

Marin County Community Development Agency, Oct. 2018

DRAFT Stinson Beach

Proposed Village Commercial Core Area

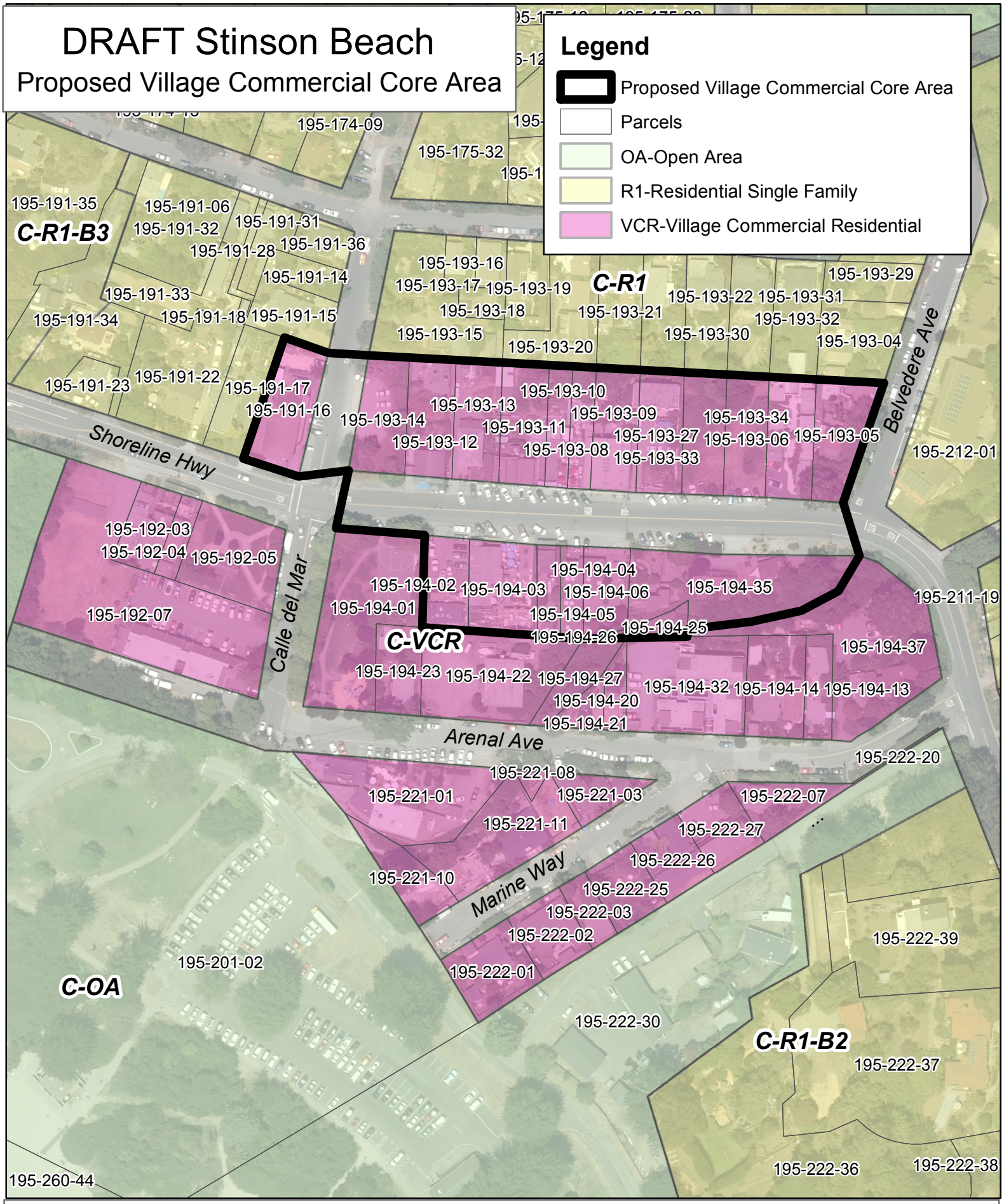

THIS MAP WAS DEVELOPED FOR PLANNING PURPOSES.
THE COUNTY OF MARIN IS NOT RESPONSIBLE OR LIABLE
FOR USE OF THIS MAP BEYOND ITS INTENDED PURPOSE.

Marin County Community Development Agency, Oct. 2018

N

0 75 150 300 Feet