

## News and Announcements

Posted Oct 24, 2016 **UPDATE!**




**NEW!**

### Coastal Commission Staff Report available

The Coastal Commission staff's recommendation can now be accessed by clicking on item 10.a. on the Nov. 2, 2016 Agenda on the Commission's website, or directly at:

<https://documents.coastal.ca.gov/reports/2016/11/w10a-11-2016.pdf>.

However, since the report is 2,825 pages long in a single document, depending on your internet connection, it may take a significant amount of time to download. To make critical parts a bit more easily accessible, CDA staff has extracted three critical parts and is making them available individually through the following links:

- [CCC Staff recommendation](#) 
- [Land Use Plan with CCC staff-recommended Suggested Modifications](#) 
- [Implementation Plan with CCC staff-recommended Suggested Modifications](#) 

Thank you for your continued interest and participation!

Posted Oct 21, 2016 **UPDATE!**

### Conceptual Illustrations of Potential Sea Level Rise

For discussion purposes, staff has developed "Potential Sea Level Rise" maps to illustrate the concepts of Marin County's Local Coastal Program Policy C-EH-8 – Minimum Floor Elevations in Flood Hazard Areas. While the Marin County Board of Supervisors has submitted the policy to the Coastal Commission as part of its LCP Amendment, these maps were developed for illustrative purposes and have not been adopted by the Marin County Board of Supervisors.