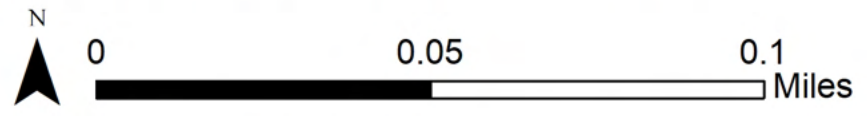
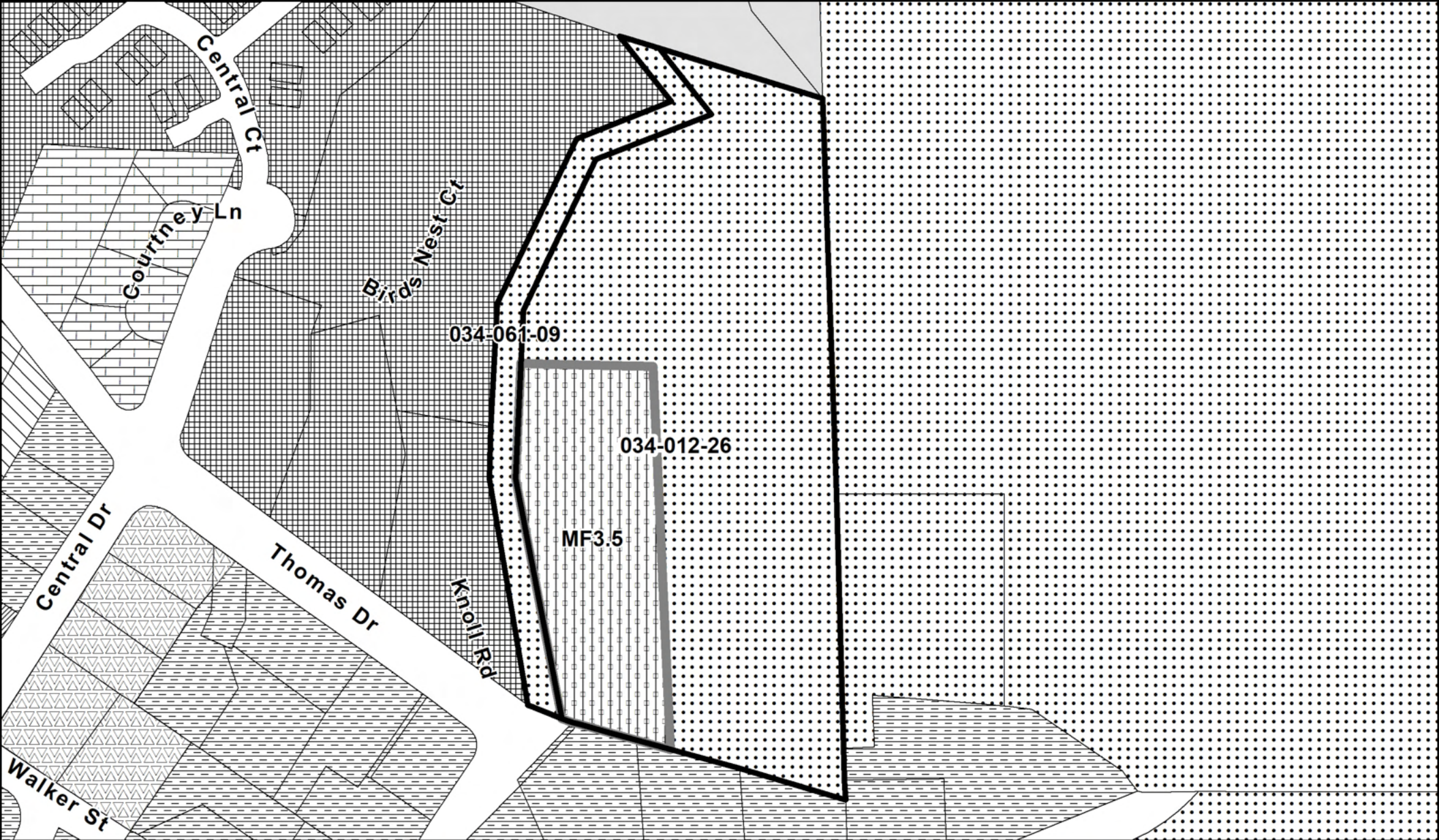


Existing Land Use Designation - North Knoll Rd/Saint Thomas Dr

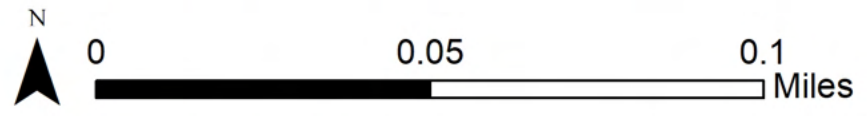
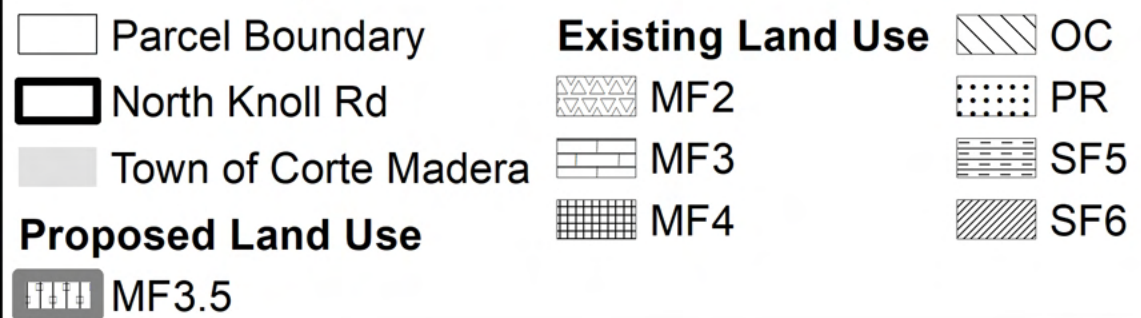
- | | | |
|----------------------|--------------------------|-----|
| Parcel Boundary | Existing Land Use | OC |
| North Knoll Rd | MF2 | PR |
| Town of Corte Madera | MF3 | SF5 |
| | MF4 | SF6 |



Date: November 22nd, 2022
 Data Source: Marin County Community Development Agency
 This map is representational only. Data are not survey accurate.








Proposed Land Use Designation - North Knoll Rd/Saint Thomas Dr

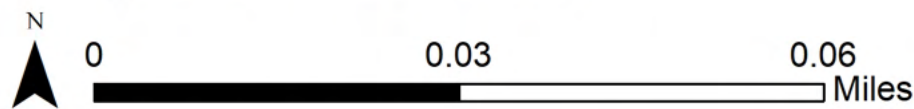


Date: November 22nd, 2022
 Data Source: Marin County Community Development Agency
 This map is representational only. Data are not survey accurate.



Existing Land Use Designation - Oak Manor

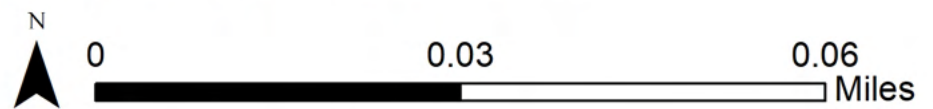
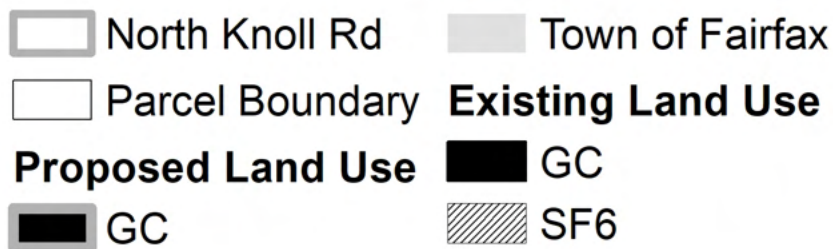
- | | | |
|--|-----------------|---|
|  | North Knoll Rd | Existing Land Use |
|  | Parcel Boundary |  GC |
|  | Town of Fairfax |  SF6 |



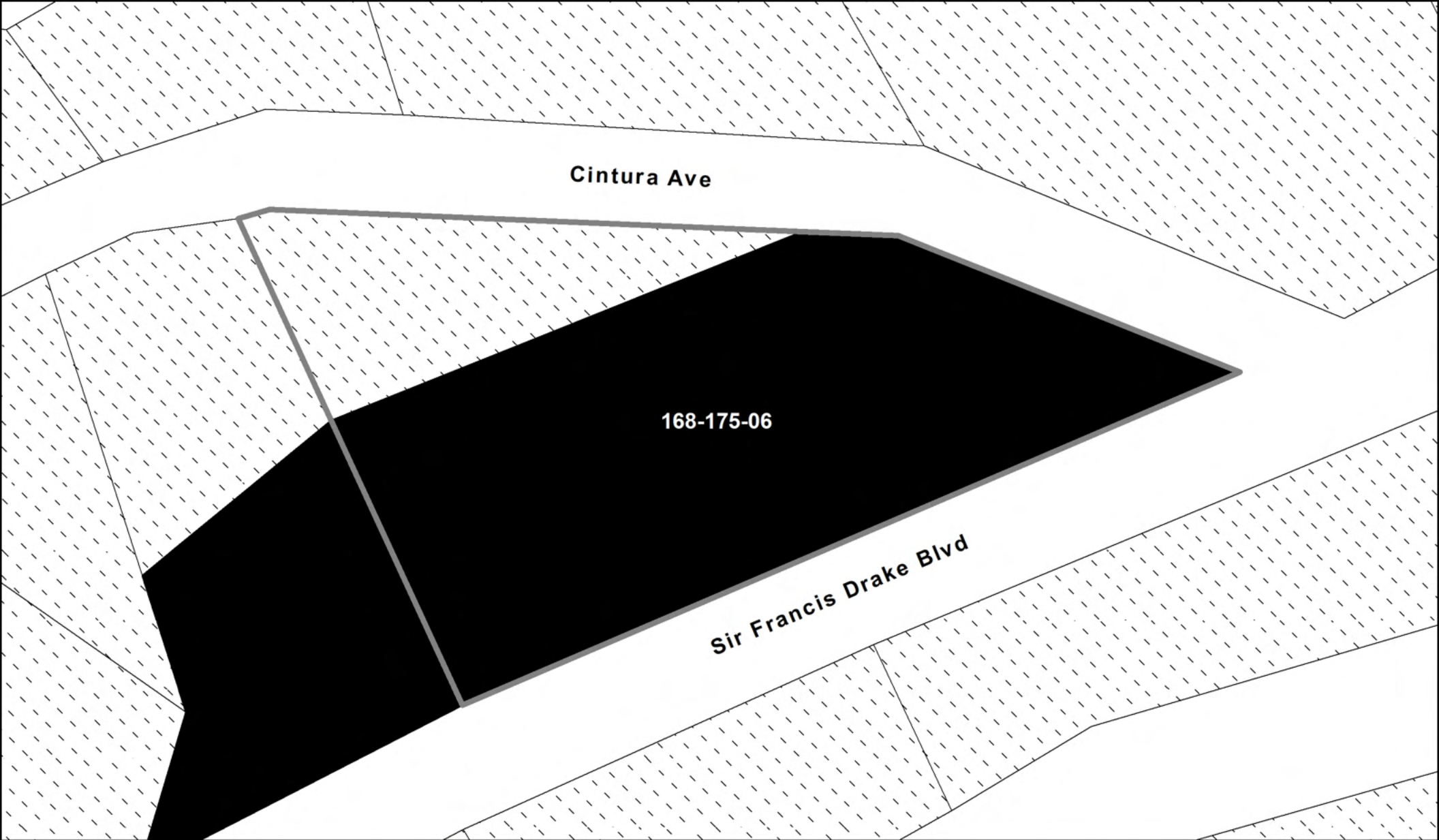
Date: November 22nd, 2022
 Data Source: Marin County Community Development Agency
 This map is representational only. Data are not survey accurate.







Proposed Land Use Designation - Oak Manor

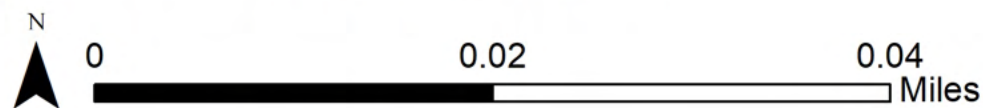


Date: November 22nd, 2022
 Data Source: Marin County Community Development Agency
 This map is representational only. Data are not survey accurate.

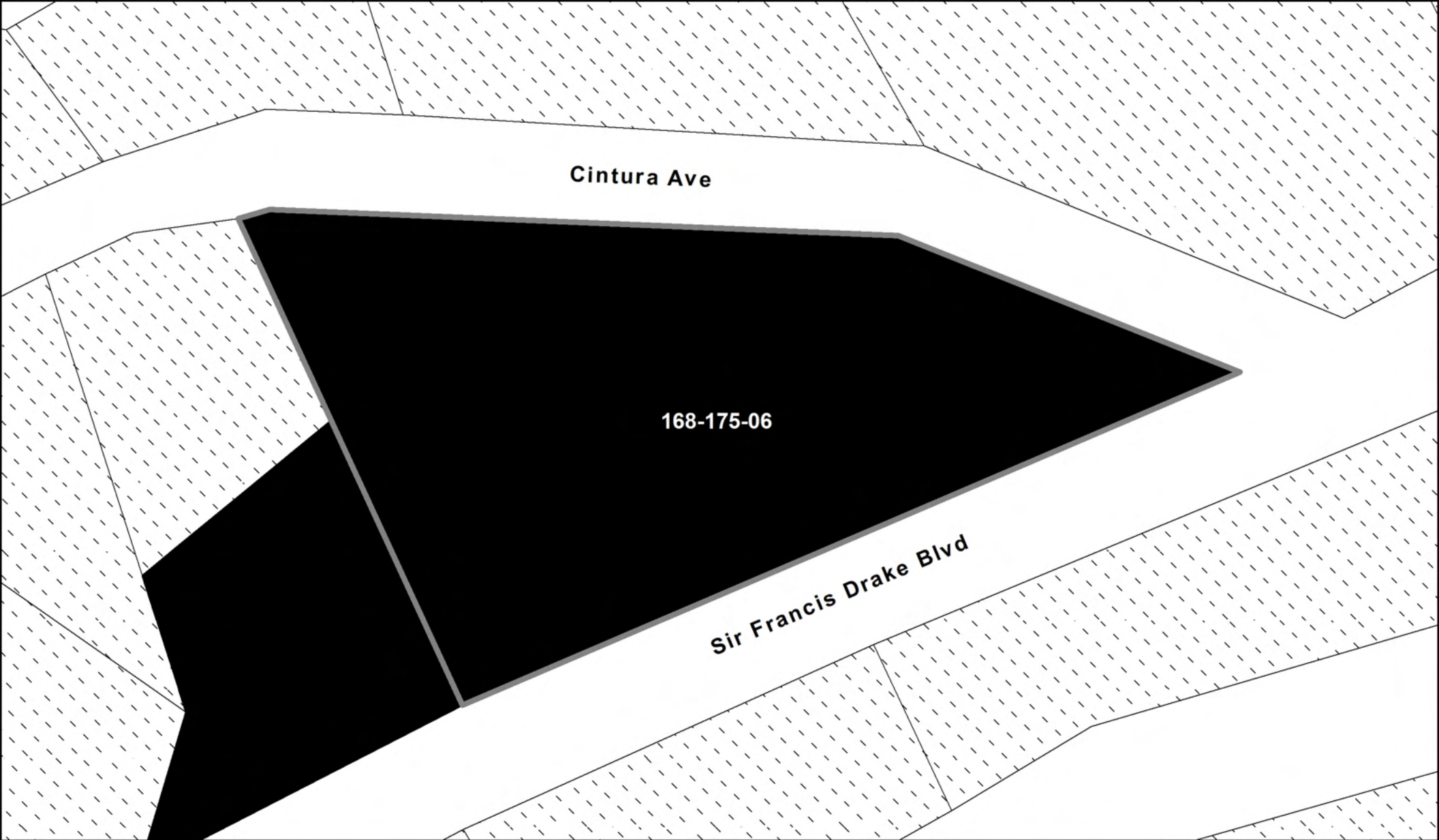


Existing Land Use Designation - Office Lagunitas 1

- | | |
|---|---|
|  Office Lagunitas | Existing Land Use |
|  Parcel Boundary |  GC |
| |  SF4 |



Date: November 22nd, 2022
 Data Source: Marin County Community Development Agency
 This map is representational only. Data are not survey accurate.








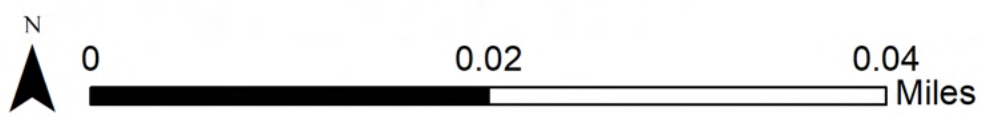
Cintura Ave

168-175-06

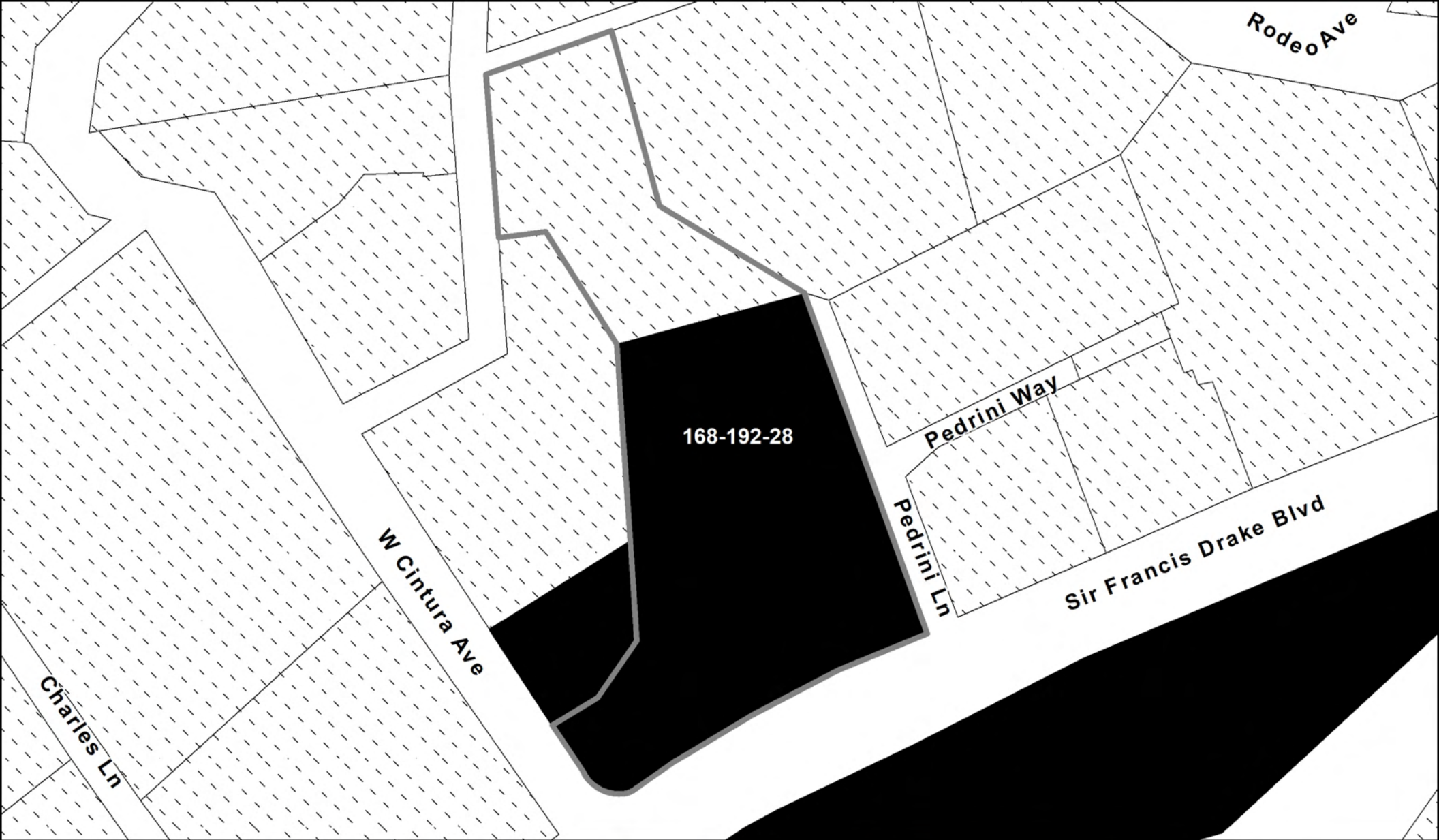
Sir Francis Drake Blvd

Proposed Land Use Designation - Office Lagunitas 1





- | | |
|---|---|
|  Office Lagunitas | Existing Land Use |
|  Parcel Boundary |  GC |
| Proposed Land Use |  SF4 |
|  GC | |

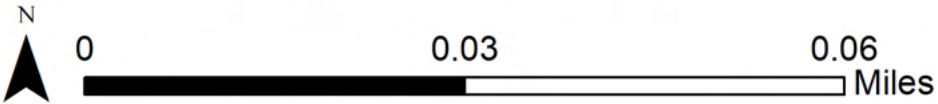


Date: November 22nd, 2022
 Data Source: Marin County Community Development Agency
 This map is representational only. Data are not survey accurate.

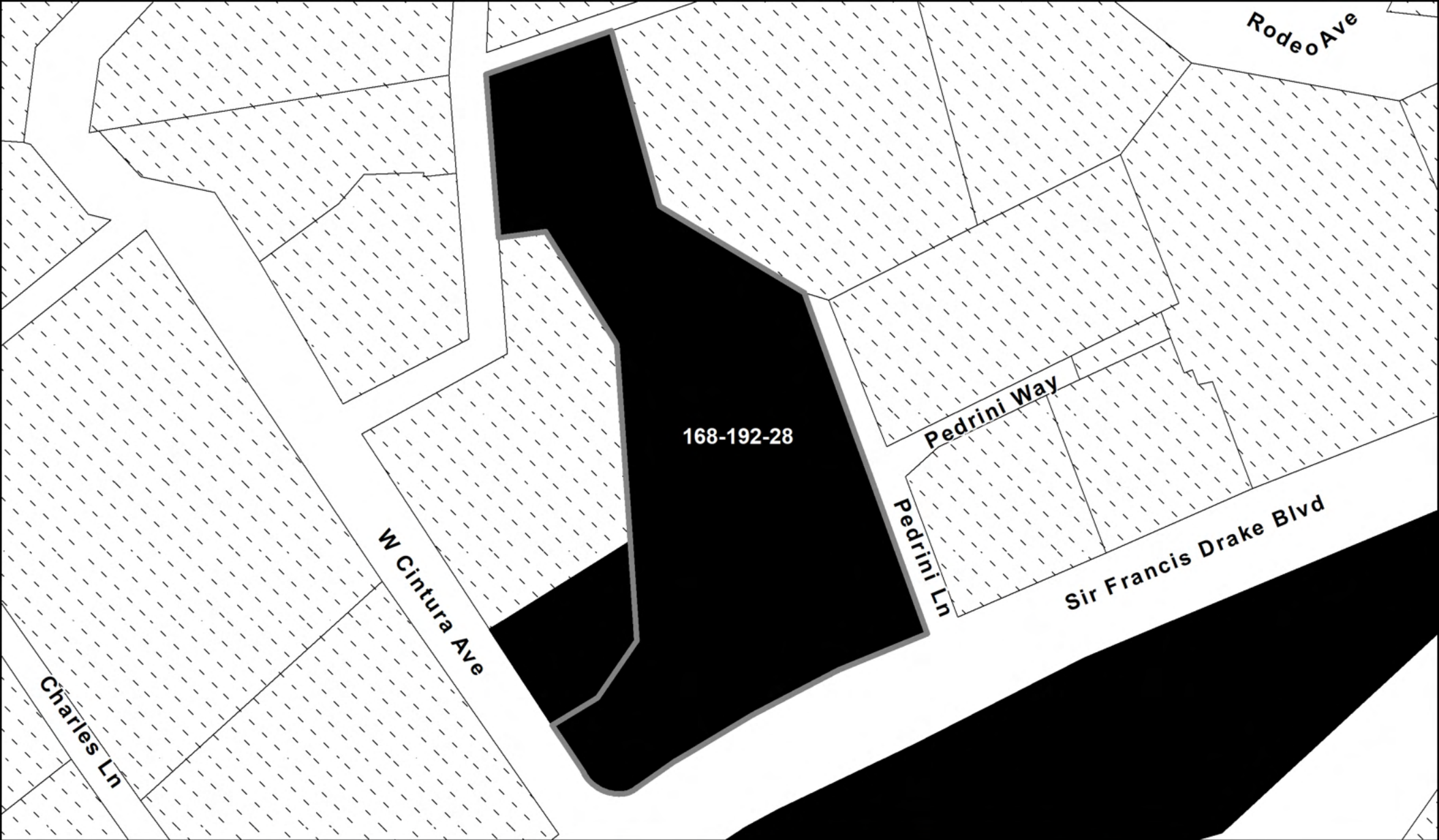


Existing Land Use Designation - Office Lagunitas 2






- | | |
|---|---|
|  Office Lagunitas | Existing Land Use |
|  Parcel Boundary |  GC |
| |  SF4 |

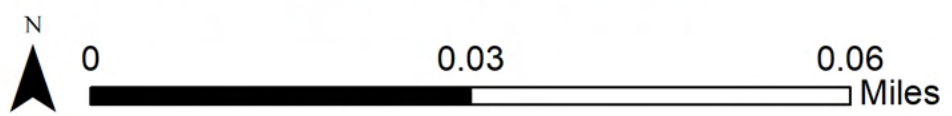


Date: November 22nd, 2022
 Data Source: Marin County Community Development Agency
 This map is representational only. Data are not survey accurate.

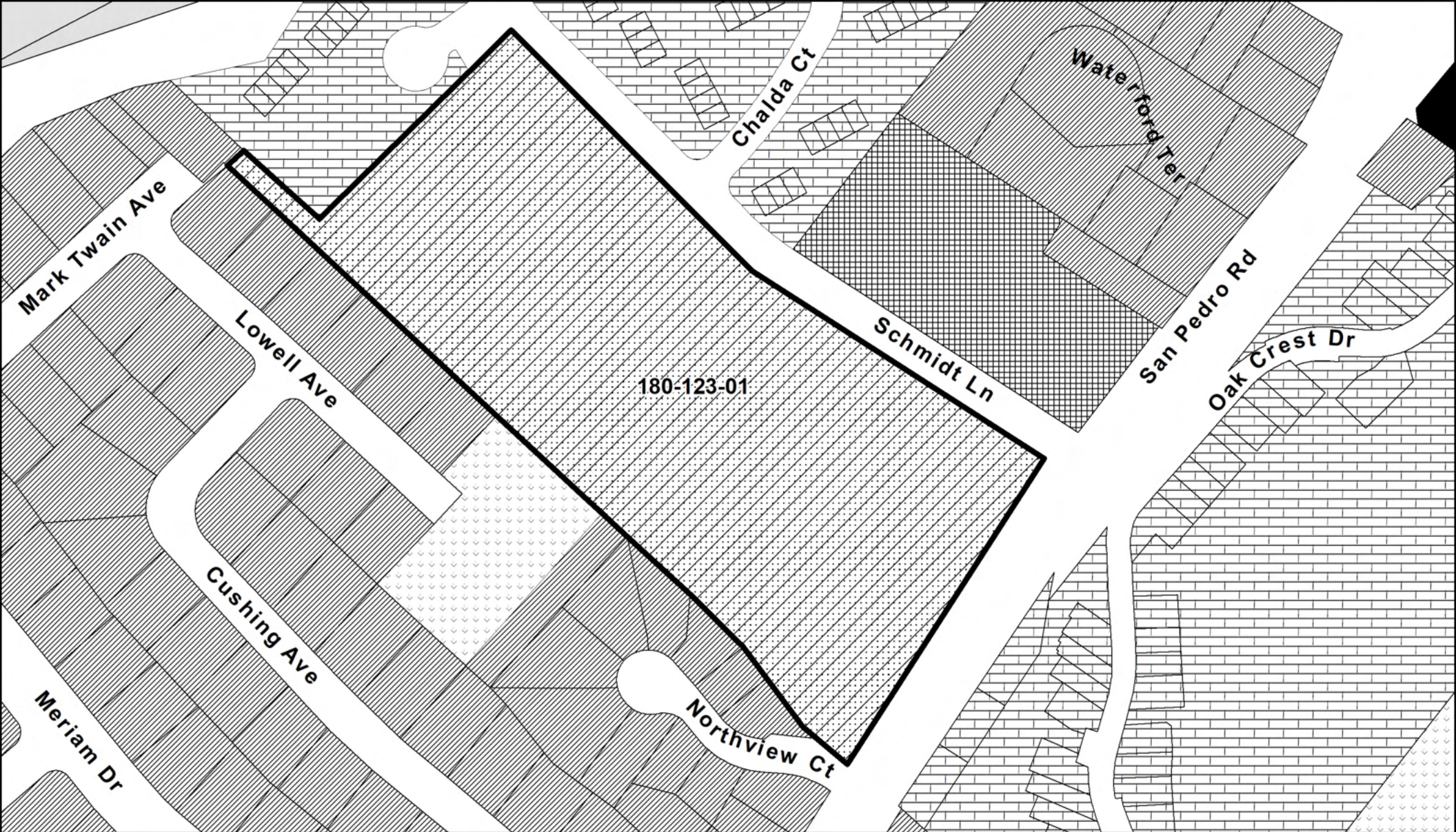


Proposed Land Use Designation - Office Lagunitas 2

- | | |
|---|---|
|  Office Lagunitas | Existing Land Use |
|  Parcel Boundary |  GC |
| Proposed Land Use |  SF4 |
|  GC | |

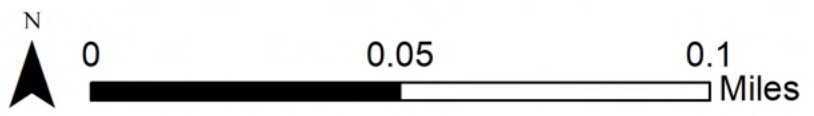


Date: November 22nd, 2022
 Data Source: Marin County Community Development Agency
 This map is representational only. Data are not survey accurate.

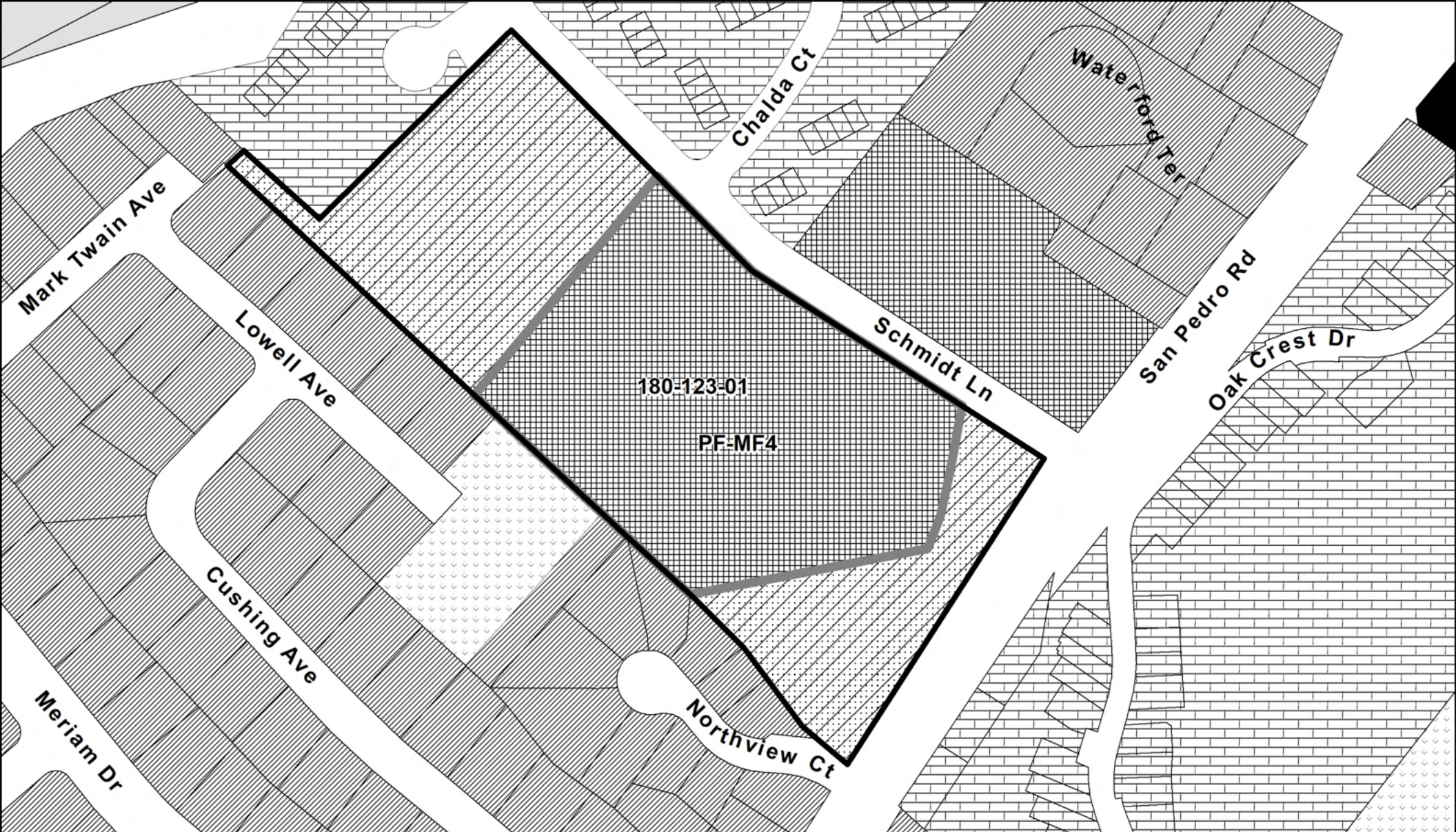


Existing Land Use Designation - Old Gallinas Children Center

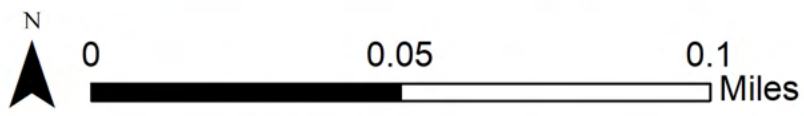
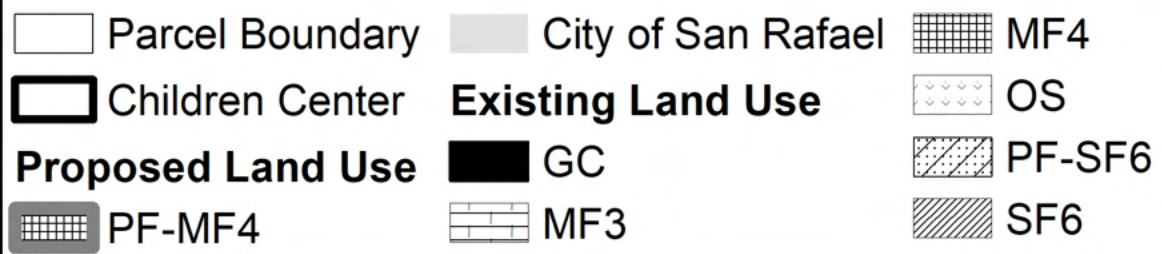
- | | | |
|--------------------|--------------------------|--------|
| Parcel Boundary | Existing Land Use | OS |
| Children Center | GC | PF-SF6 |
| City of San Rafael | MF3 | SF6 |
| | MF4 | |



Date: November 22nd, 2022
 Data Source: Marin County Community Development Agency
 This map is representational only. Data are not survey accurate.



Proposed Land Use Designation - Old Gallinas Children Center



Date: November 22nd, 2022
 Data Source: Marin County Community Development Agency
 This map is representational only. Data are not survey accurate.



Existing Land Use Designation - Olema Commercial

Parcel Boundary

Olema Commercial

Existing Land Use

C-AG3

C-NC

C-OS

C-RC

OS



0

0.05

0.1

Miles

Date: November 22nd, 2022

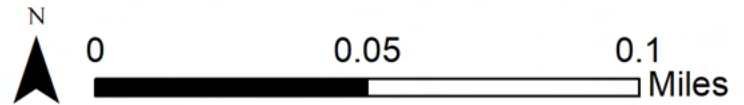
Data Source: Marin County Community Development Agency

This map is representational only. Data are not survey accurate.

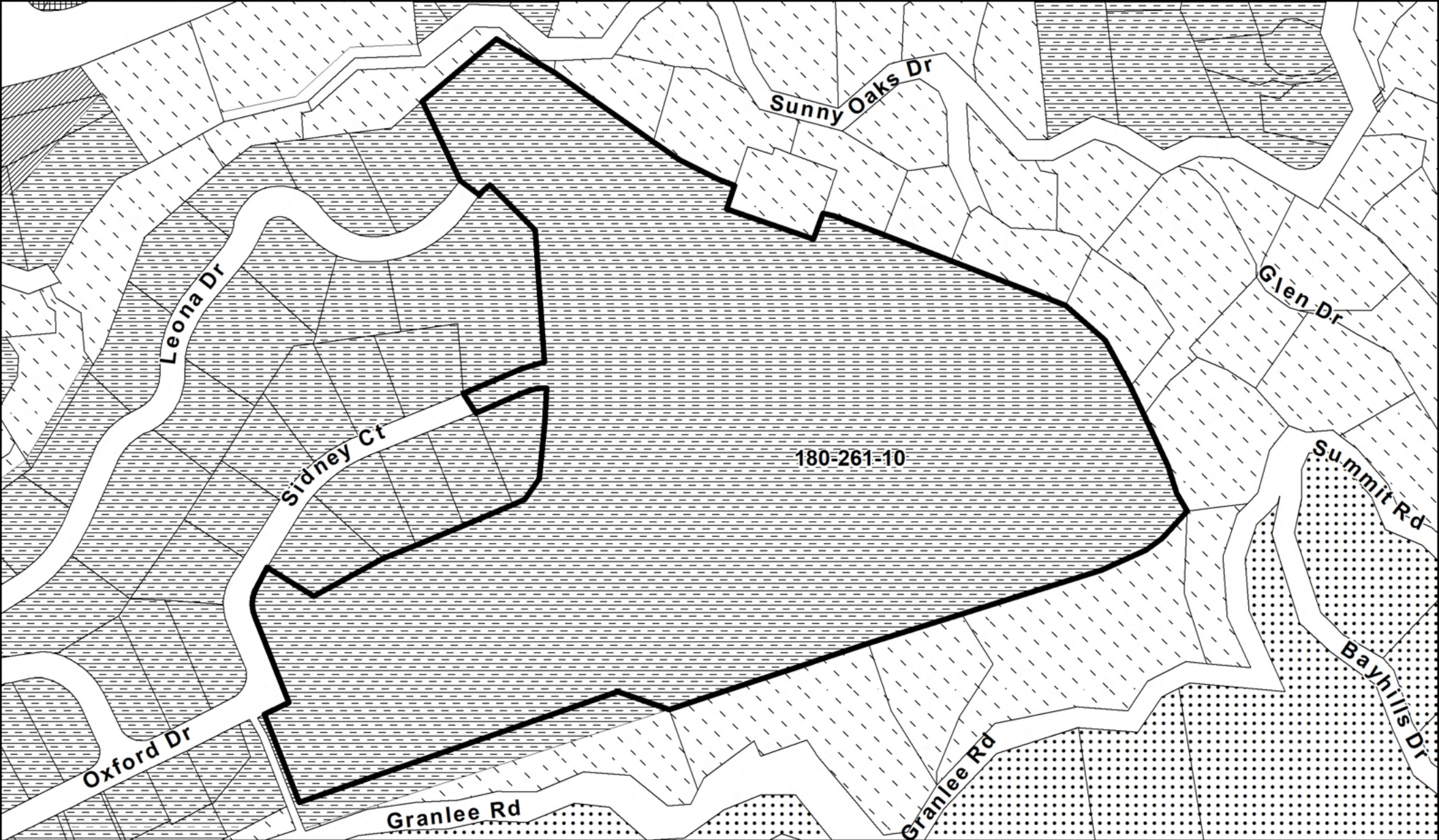


Proposed Land Use Designation - Olema Commercial

- | | | |
|---|--|--------------------------------------|
| <p> Parcel Boundary</p> <p> Olema Commercial</p> <p>Proposed Land Use</p> <p> C-NC</p> | <p>Existing Land Use</p> <p> C-AG3</p> <p> C-NC</p> | <p> C-OS</p> <p> C-RC</p> <p> OS</p> |
|---|--|--------------------------------------|

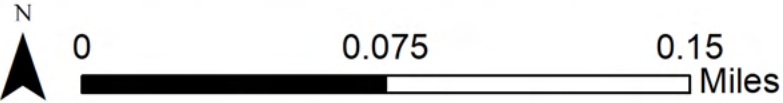


Date: November 22nd, 2022
 Data Source: Marin County Community Development Agency
 This map is representational only. Data are not survey accurate.

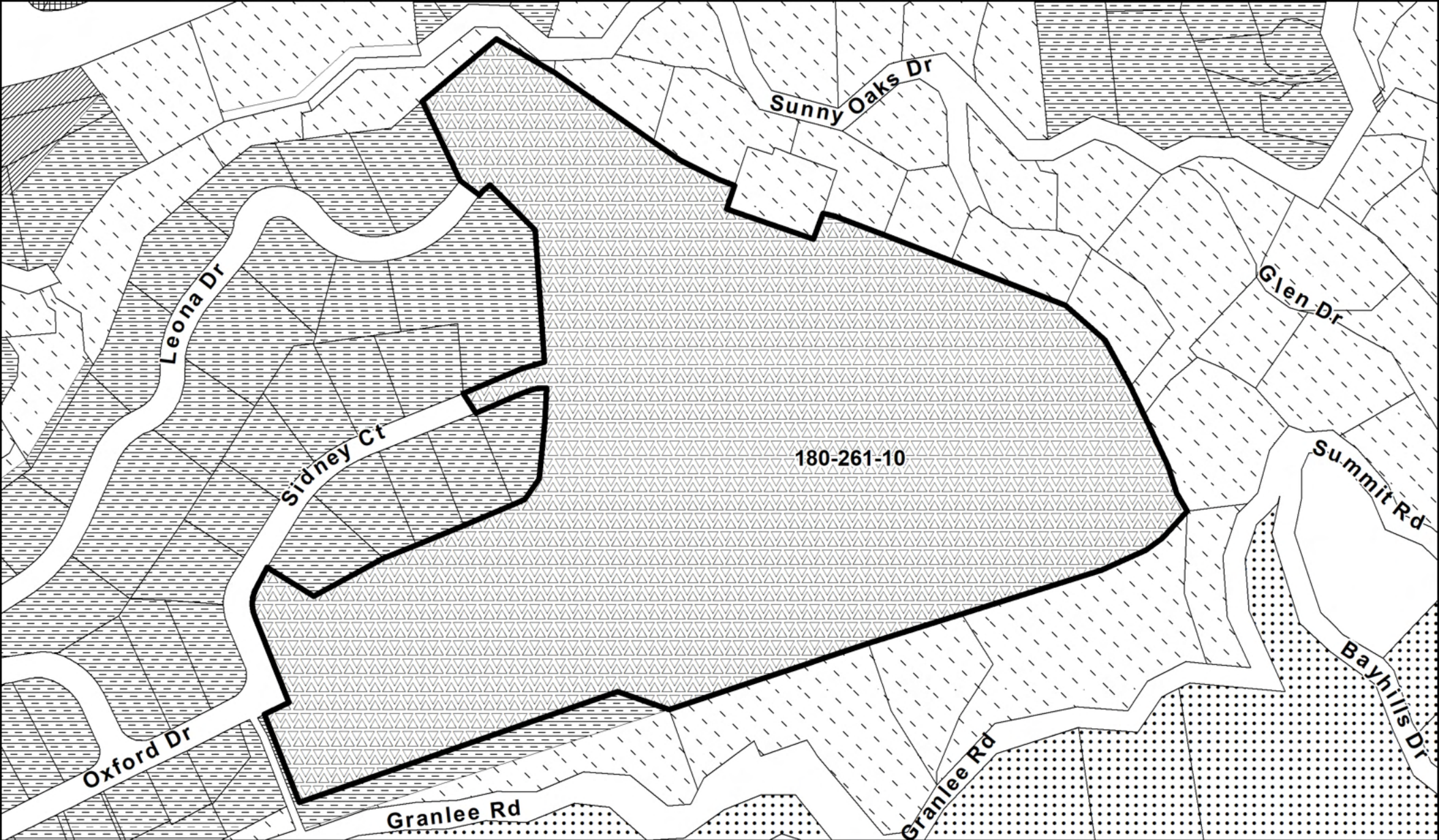


Existing Land Use Designation - Outnumbered, LLC

- | | | |
|------------------|--------------------------|-----|
| Parcel Boundary | Existing Land Use | SF4 |
| Outnumbered, LLC | MF4 | SF5 |
| | PR | SF6 |



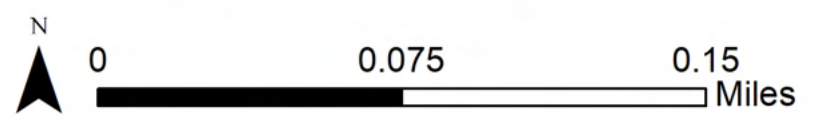
Date: November 22nd, 2022
 Data Source: Marin County Community Development Agency
 This map is representational only. Data are not survey accurate.



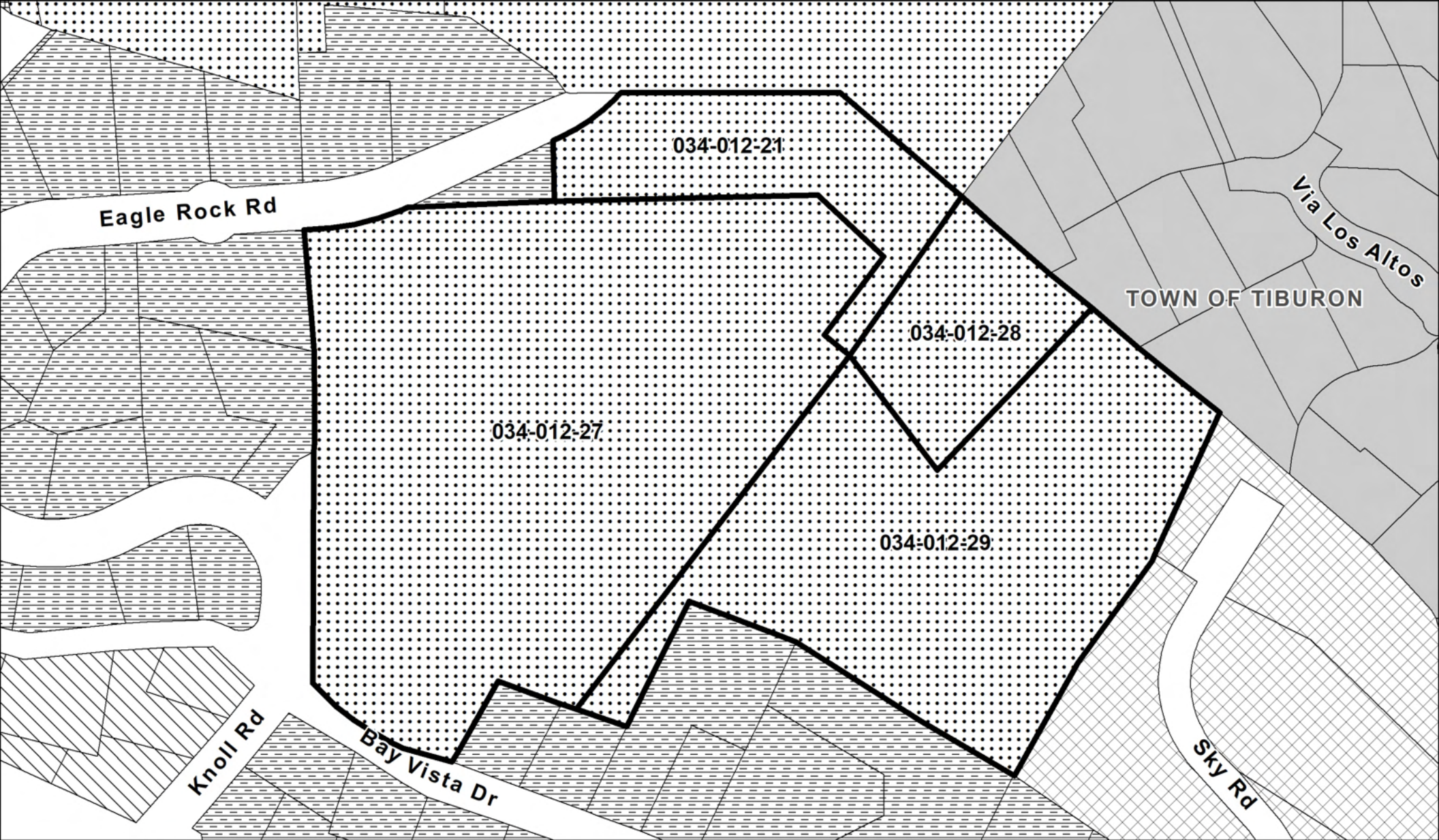
180-261-10

Proposed Land Use Designation - Outnumbered, LLC

- | | | |
|--------------------------|--------------------------|-----|
| Parcel Boundary | Existing Land Use | SF4 |
| Outnumbered, LLC | MF4 | SF5 |
| Proposed Land Use | PR | SF6 |
| MF2 | | |

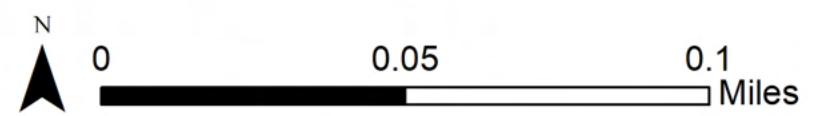


Date: November 22nd, 2022
 Data Source: Marin County Community Development Agency
 This map is representational only. Data are not survey accurate.

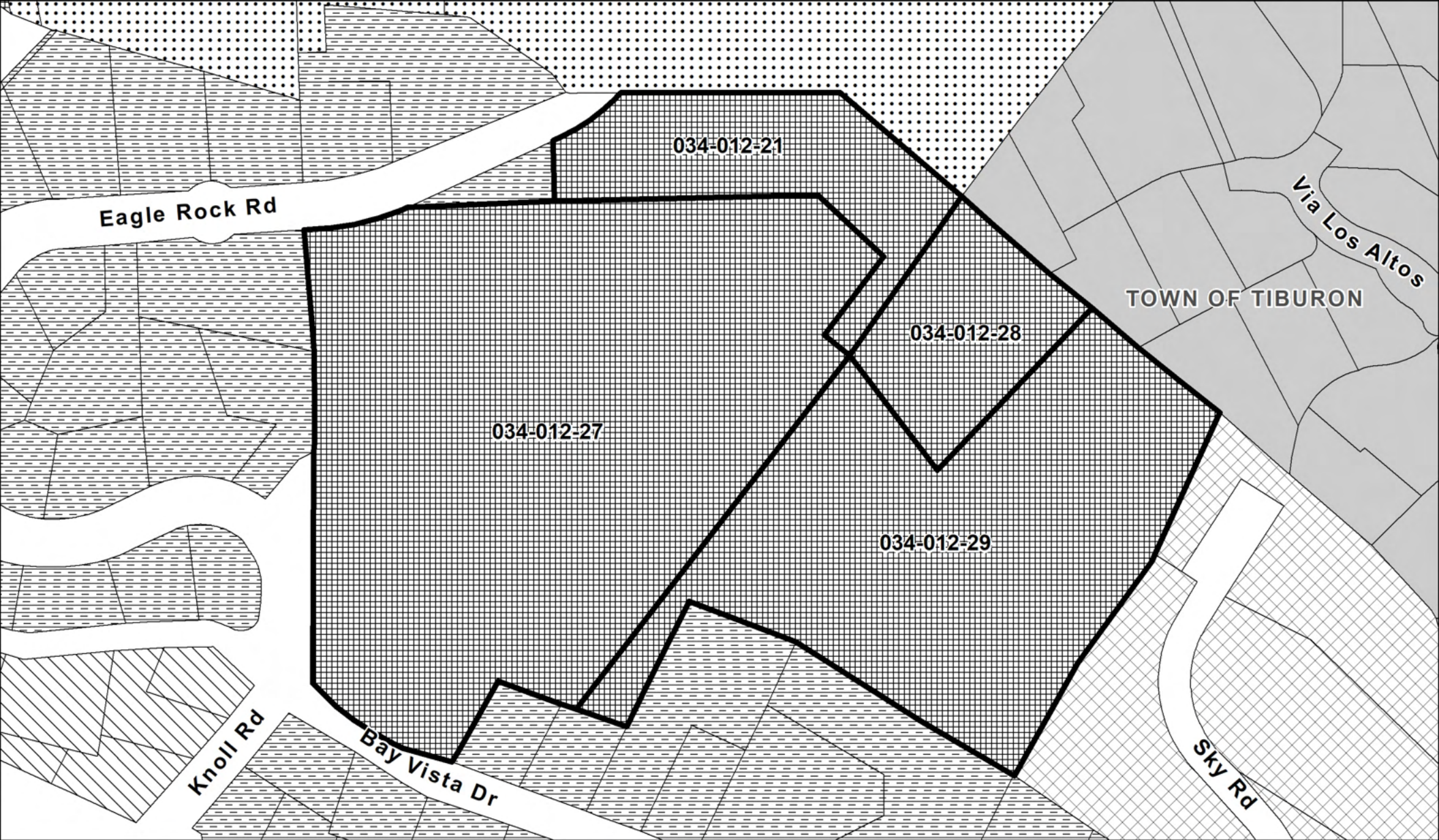


Existing Land Use Designation - Pan Pac Ocean Site

- | | | |
|-----------------|--------------------------|-----|
| Parcel Boundary | Existing Land Use | PR |
| Ocean Site | MF4 | SF3 |
| Town of Tiburon | OC | SF5 |

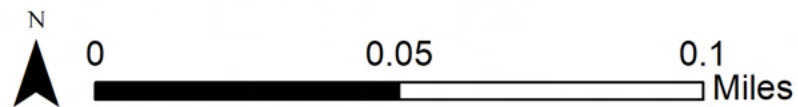


Date: November 22nd, 2022
 Data Source: Marin County Community Development Agency
 This map is representational only. Data are not survey accurate.

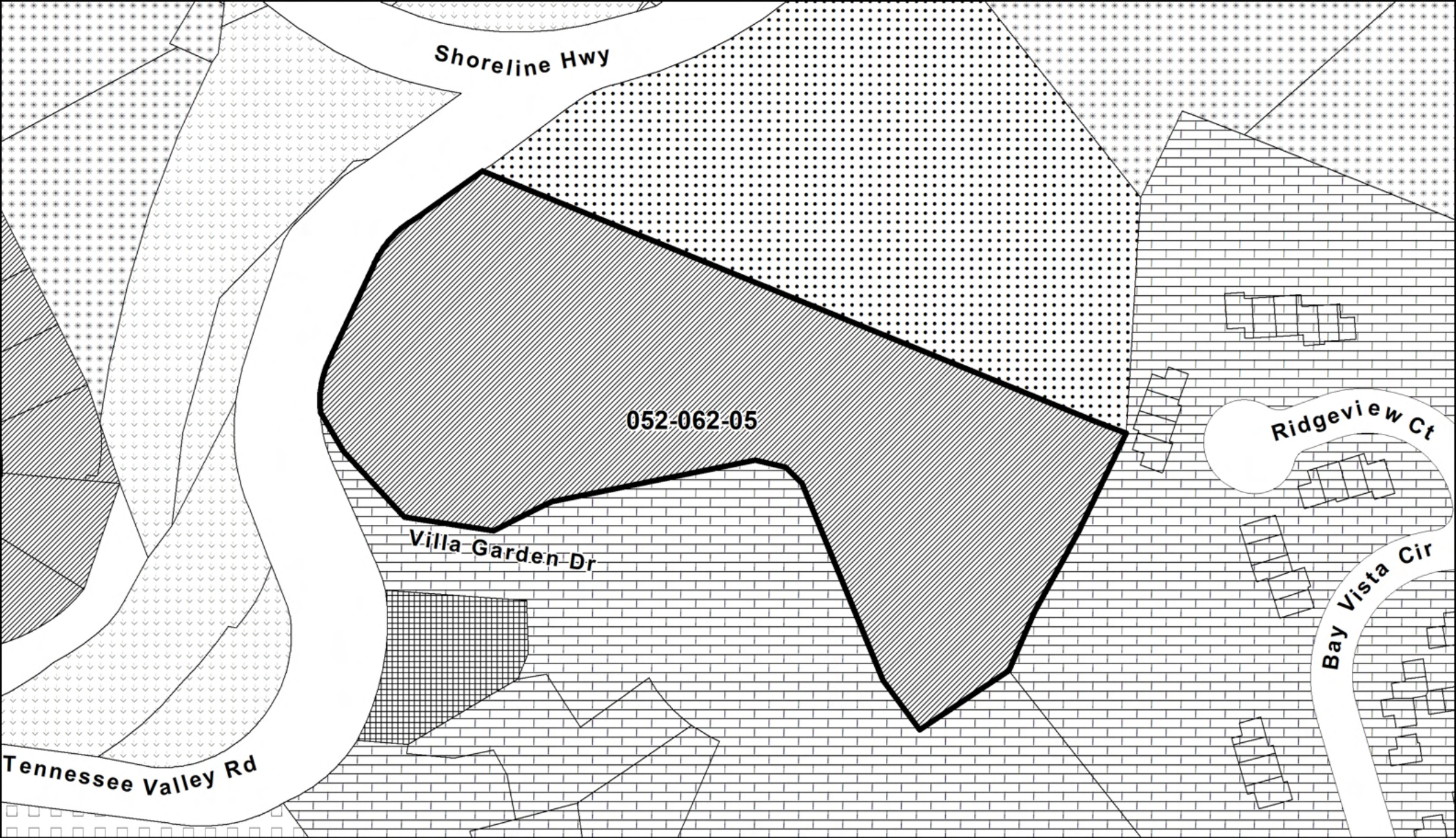


Proposed Land Use Designation - Pan Pac Ocean Site

- | | | |
|--------------------------|--------------------------|-----|
| Parcel Boundary | Town of Tiburon | PR |
| Ocean Site | Existing Land Use | SF3 |
| Proposed Land Use | MF4 | SF5 |
| MF4 | OC | |



Date: November 22nd, 2022
 Data Source: Marin County Community Development Agency
 This map is representational only. Data are not survey accurate.

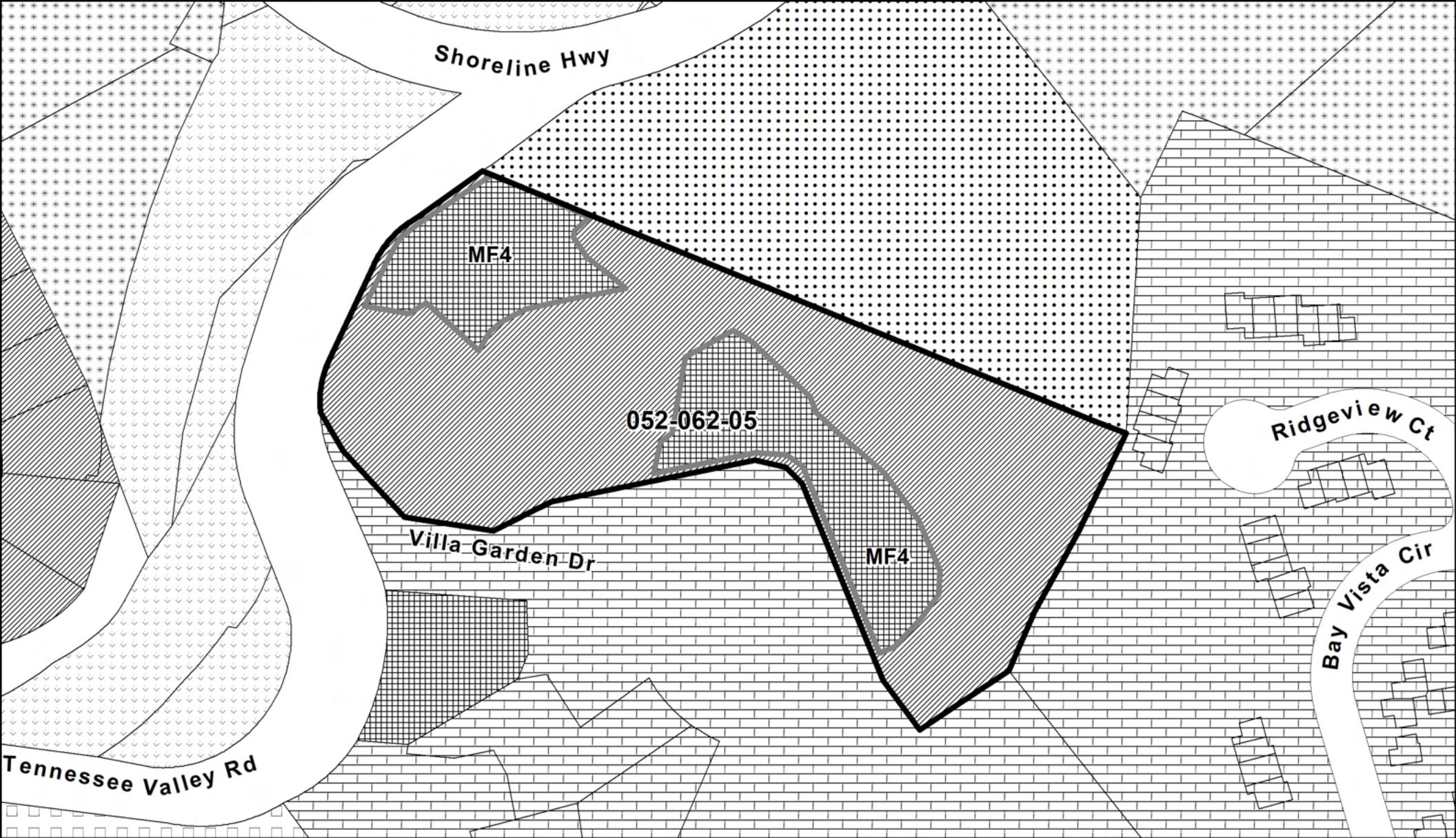


Existing Land Use Designation - Peace Lutheran Church

- | | | |
|-----------------|--------------------------|---------|
| Parcel Boundary | Existing Land Use | PR |
| Lutheran Church | MF3 | QPF-SF6 |
| | MF4 | SF2 |
| | NC | SF6 |
| | OS | |

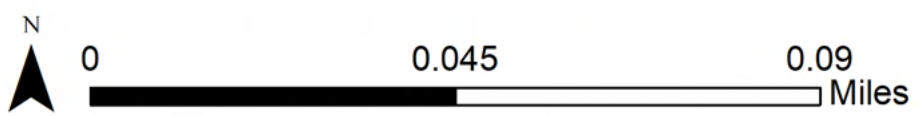


Date: November 22nd, 2022
 Data Source: Marin County Community Development Agency
 This map is representational only. Data are not survey accurate.



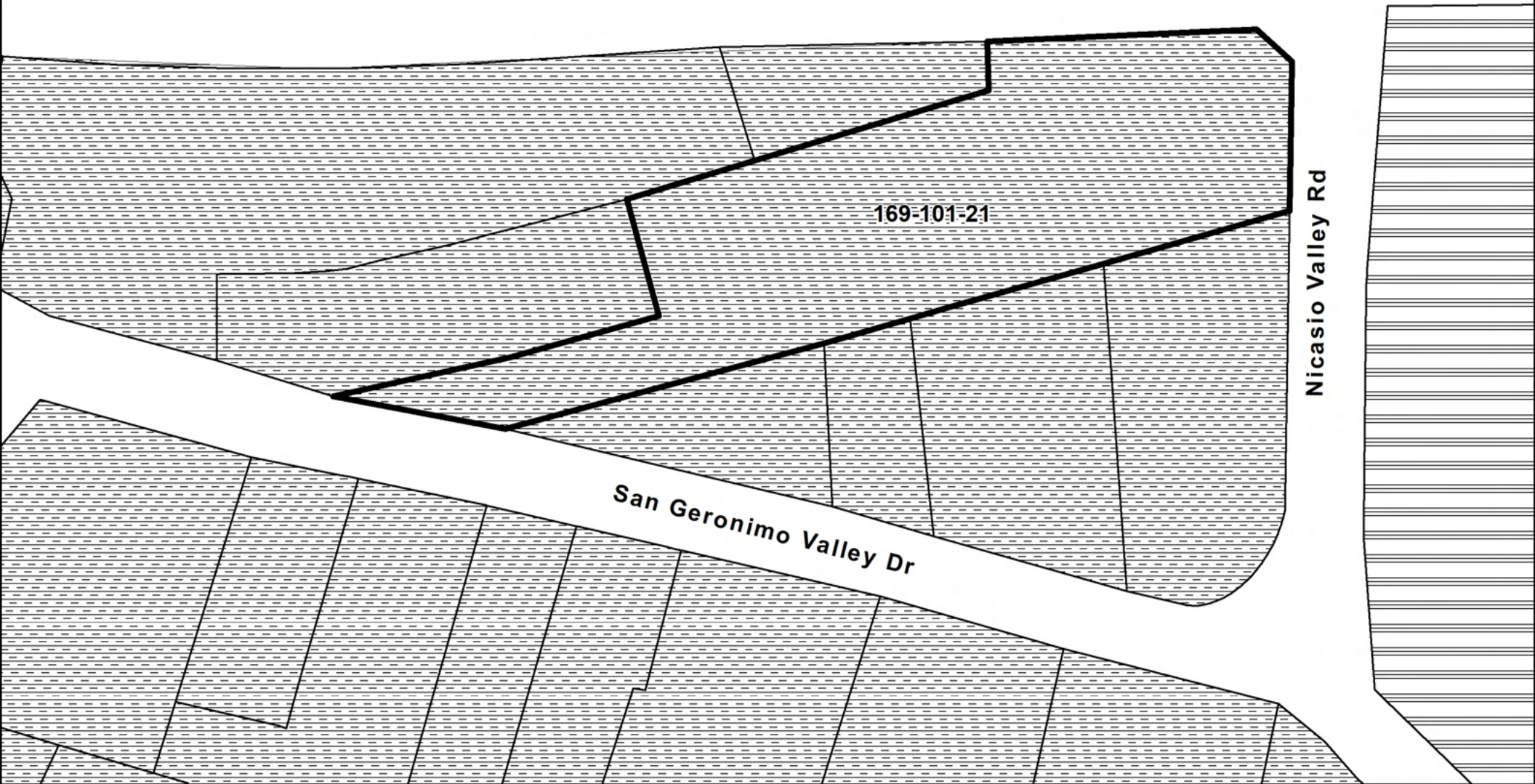
Proposed Land Use Designation - Peace Lutheran Church

- | | | |
|--------------------------|--------------------------|---------|
| Parcel Boundary | Existing Land Use | PR |
| Lutheran Church | MF3 | QPF-SF6 |
| Proposed Land Use | MF4 | SF2 |
| MF4 | NC | SF6 |
| | OS | |



Date: November 22nd, 2022
 Data Source: Marin County Community Development Agency
 This map is representational only. Data are not survey accurate.

Sir Francis Drake Blvd





Nicasio Valley Rd

San Geronimo Valley Dr

169-101-21


Existing Land Use Designation - Presbyterian Church San Geronimo

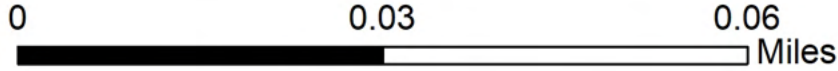
 Parcel Boundary

 Presbyterian Church

Existing Land Use

 RC

 SF5

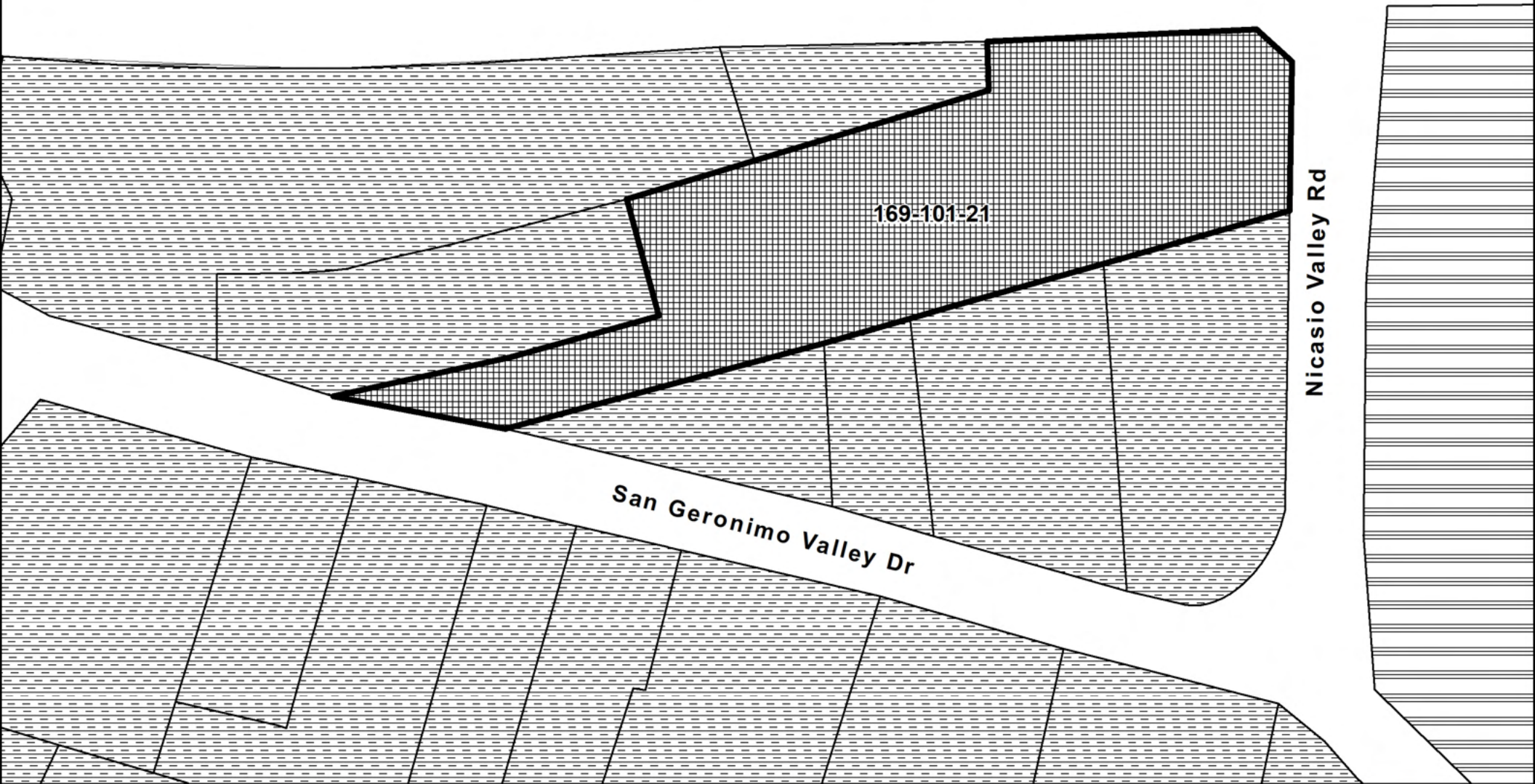


Date: November 22nd, 2022

Data Source: Marin County Community Development Agency

This map is representational only. Data are not survey accurate.

Sir Francis Drake Blvd



Proposed Land Use Designation - Presbyterian Church San Geronimo

Parcel Boundary

Presbyterian Church

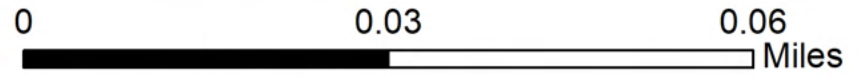
Proposed Land Use

MF4

Existing Land Use

RC

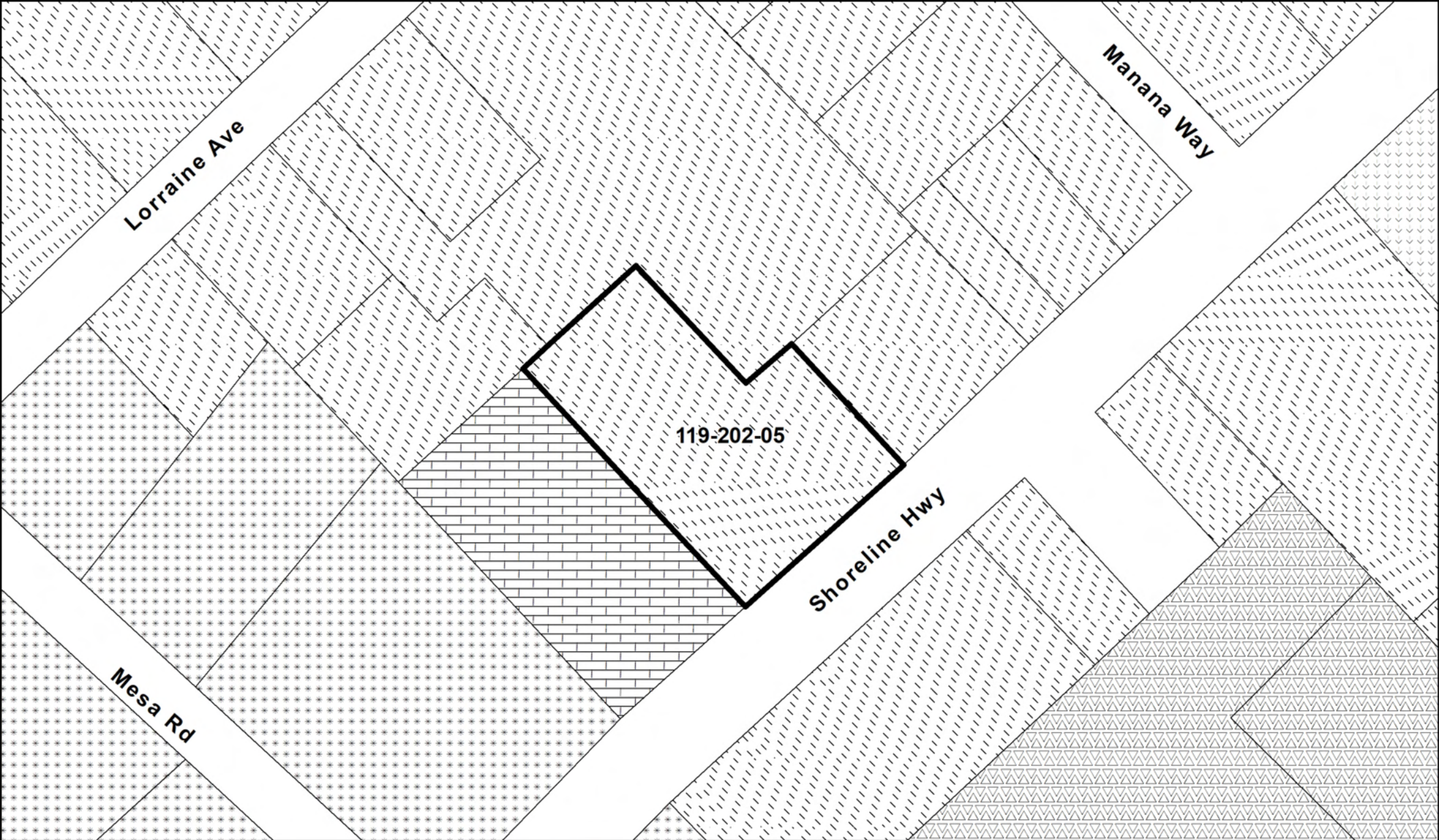
SF5



Date: November 22nd, 2022

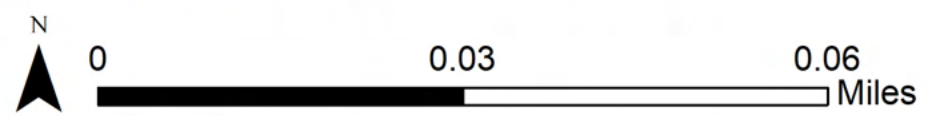
Data Source: Marin County Community Development Agency

This map is representational only. Data are not survey accurate.



Existing Land Use Designation - Presbytery of the Redwoods

- | | | |
|-----------------|--------------------------|-------|
| Parcel Boundary | Existing Land Use | C-NC |
| Presbytery | C-MF2 | C-OS |
| | C-MF3 | C-SF4 |

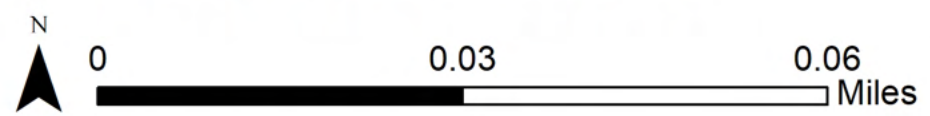


Date: November 22nd, 2022
 Data Source: Marin County Community Development Agency
 This map is representational only. Data are not survey accurate.



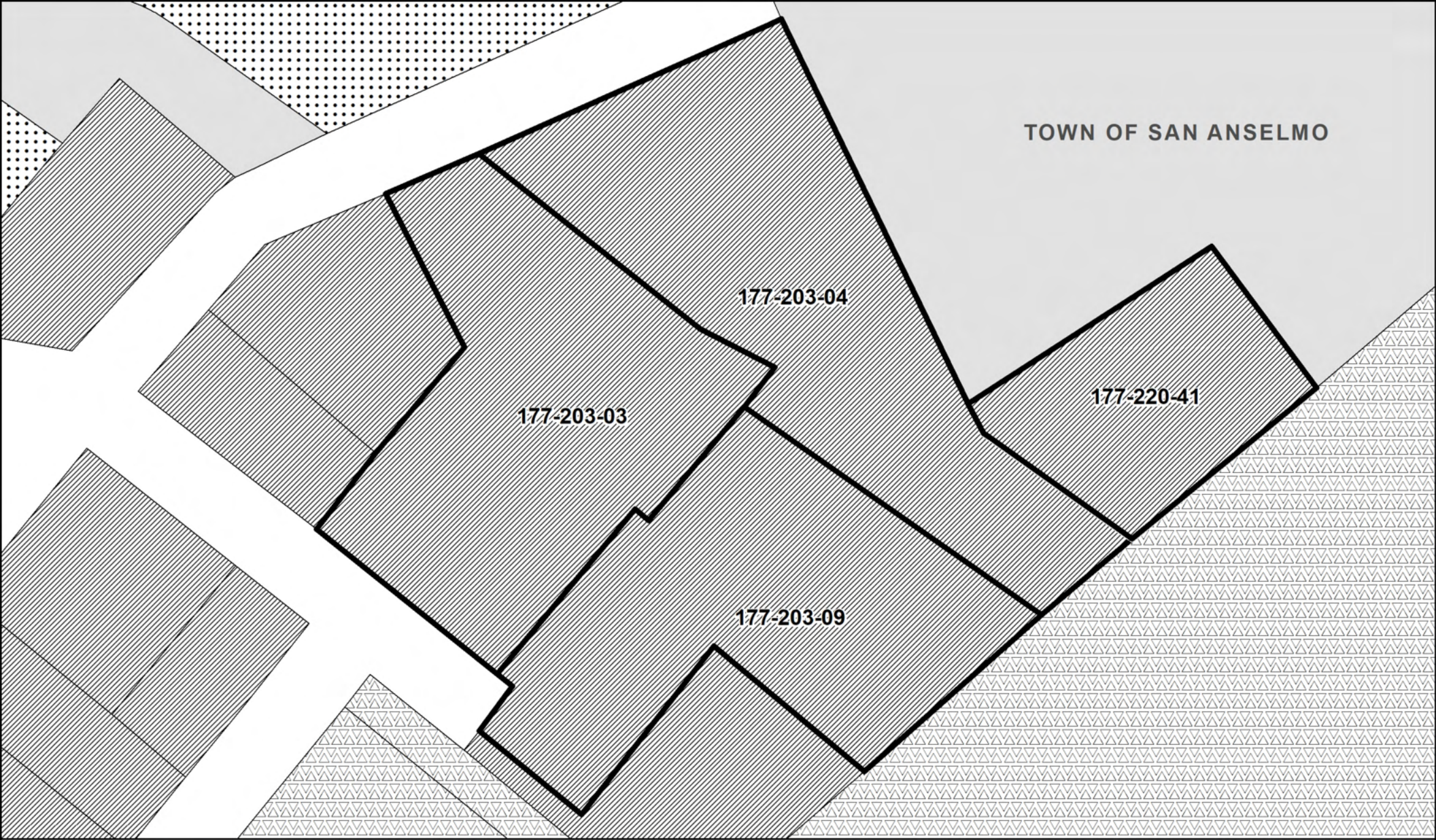
Proposed Land Use Designation - Presbytery of the Redwoods

- | | | |
|--------------------------|--------------------------|-------|
| Parcel Boundary | Existing Land Use | C-NC |
| Presbytery | C-MF2 | C-OS |
| Proposed Land Use | C-MF3 | C-SF4 |
| C-MF4 | | |



Date: November 22nd, 2022
 Data Source: Marin County Community Development Agency
 This map is representational only. Data are not survey accurate.

TOWN OF SAN ANSELMO



Existing Land Use Designation - Sacramento/San Anselmo Properties

Parcel Boundary

Existing Land Use

Properties

MF2

Town of San Anselmo

PR

SF6



0

0.025

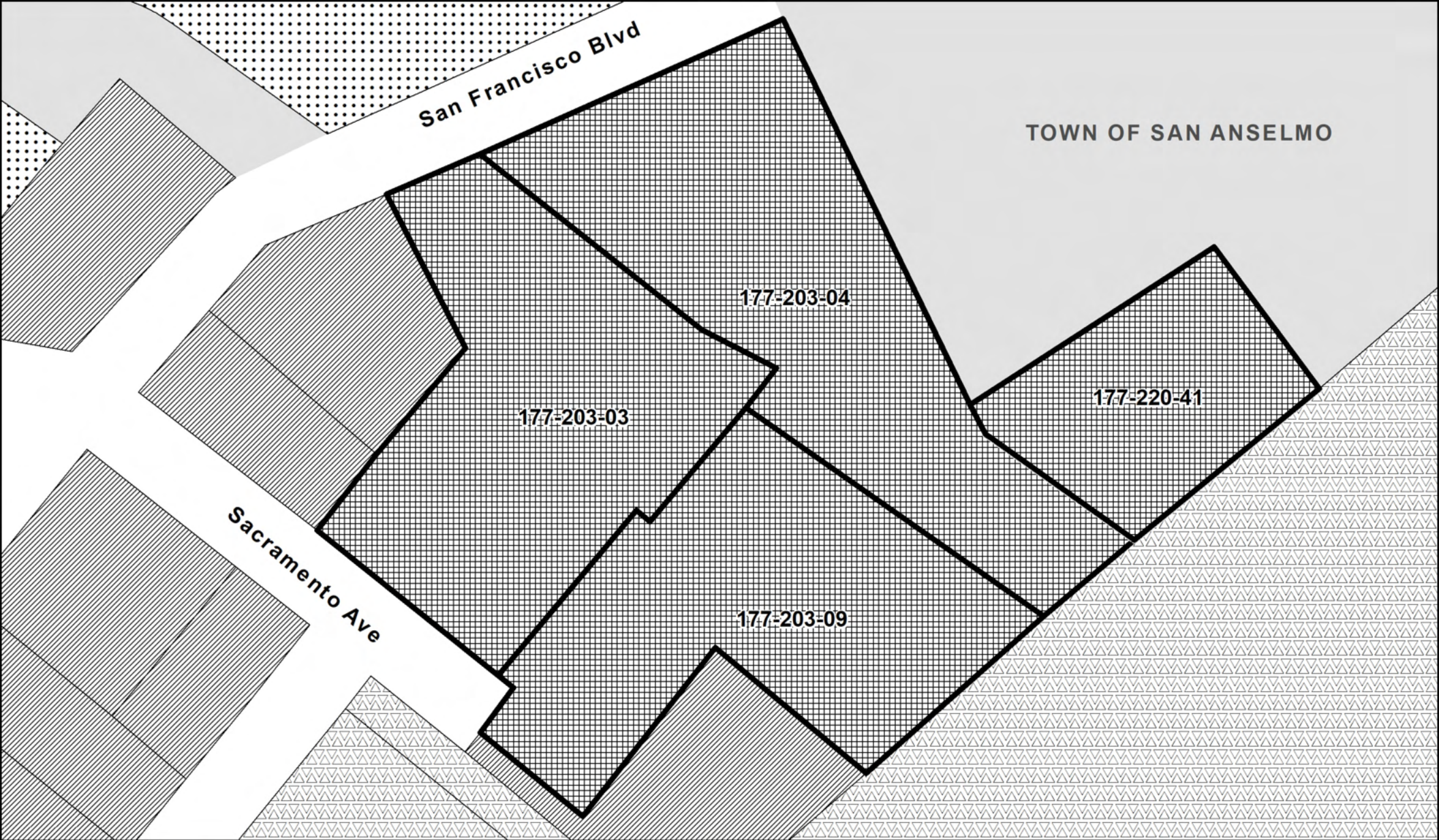
0.05

Miles

Date: November 22nd, 2022

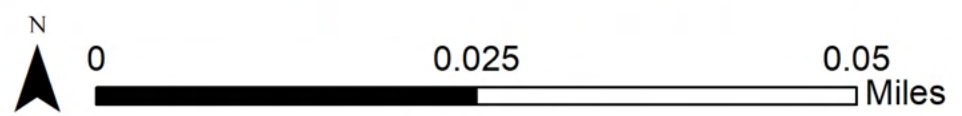
Data Source: Marin County Community Development Agency

This map is representational only. Data are not survey accurate.

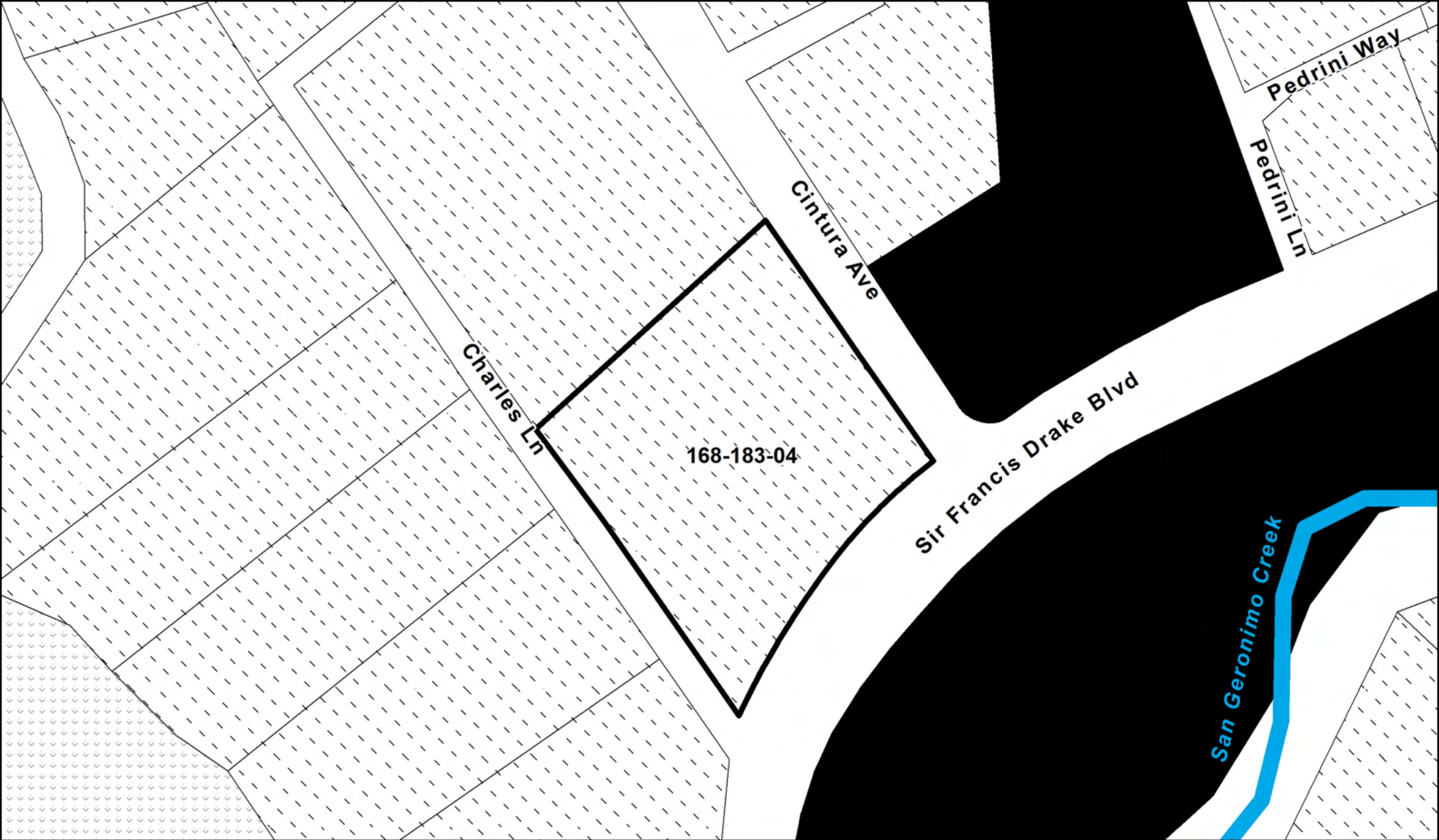


Proposed Land Use Designation - Sacramento/San Anselmo Properties







- | | |
|--|---|
|  Parcel Boundary |  Town of San Anselmo |
|  Properties | Existing Land Use |
| Proposed Land Use |  MF2 |
|  MF4 |  PR |
| |  SF6 |

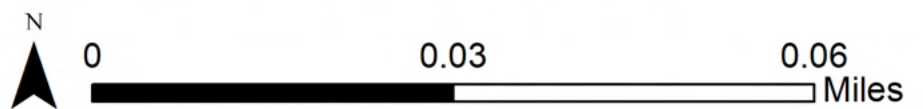


Date: November 22nd, 2022
 Data Source: Marin County Community Development Agency
 This map is representational only. Data are not survey accurate.



Existing Land Use Designation - Saint Cecilia Church

- | | |
|--|---|
|  Parcel Boundary | Existing Land Use |
|  Church |  GC |
|  San Geronimo Creek |  OS |
| |  SF4 |






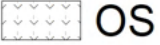

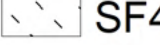
Date: November 22nd, 2022

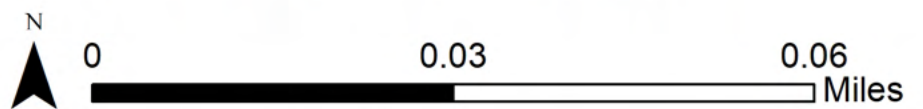
Data Source: Marin County Community Development Agency

This map is representational only. Data are not survey accurate.



Proposed Land Use Designation - Saint Cecilia Church

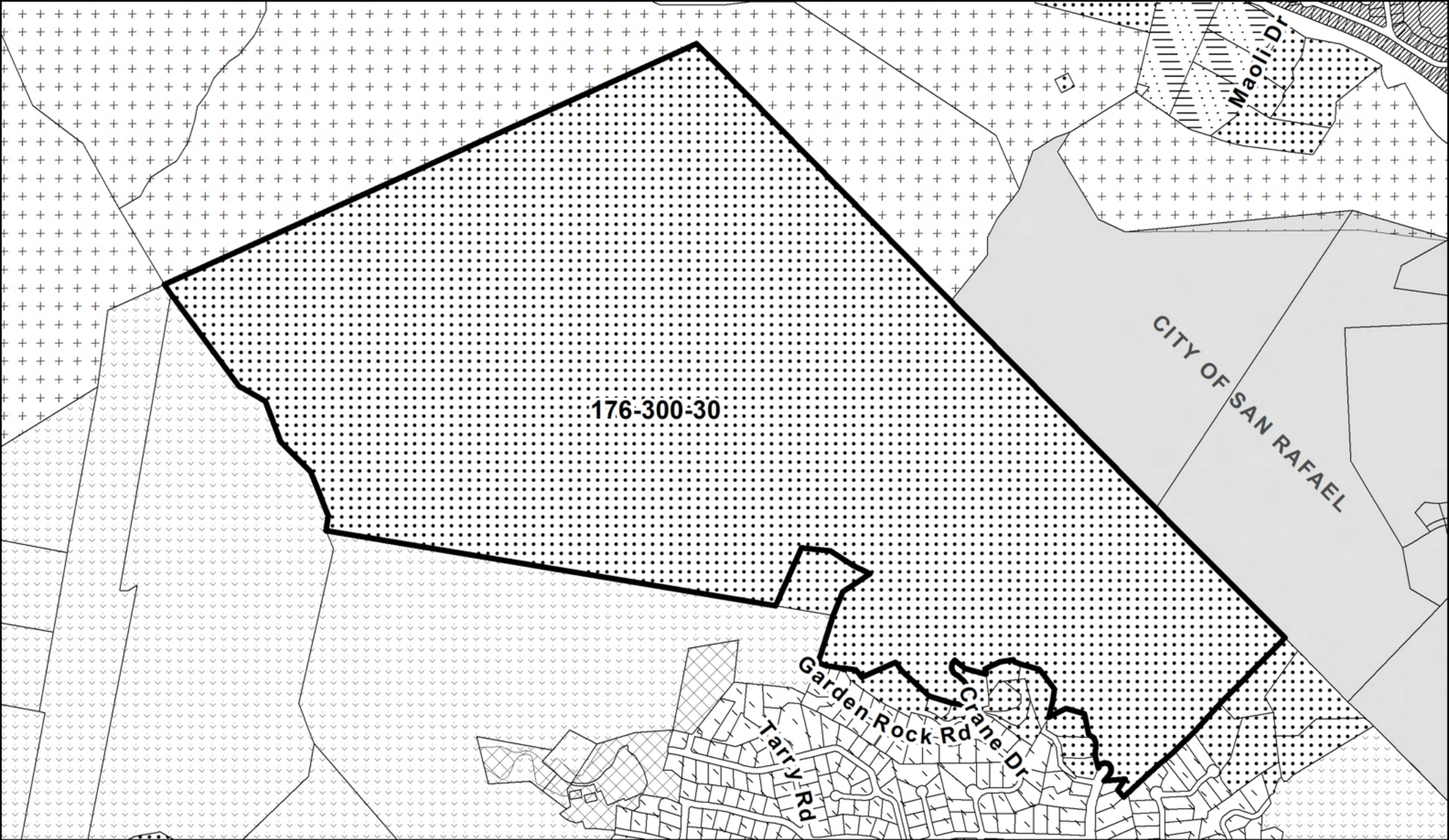
- | | |
|---|---|
|  Parcel Boundary | Existing Land Use |
|  Church |  GC |
| Proposed Land Use |  OS |
|  MF4 |  SF4 |



Date: November 22nd, 2022

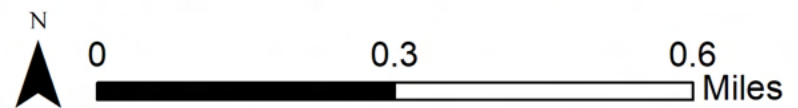
Data Source: Marin County Community Development Agency

This map is representational only. Data are not survey accurate.

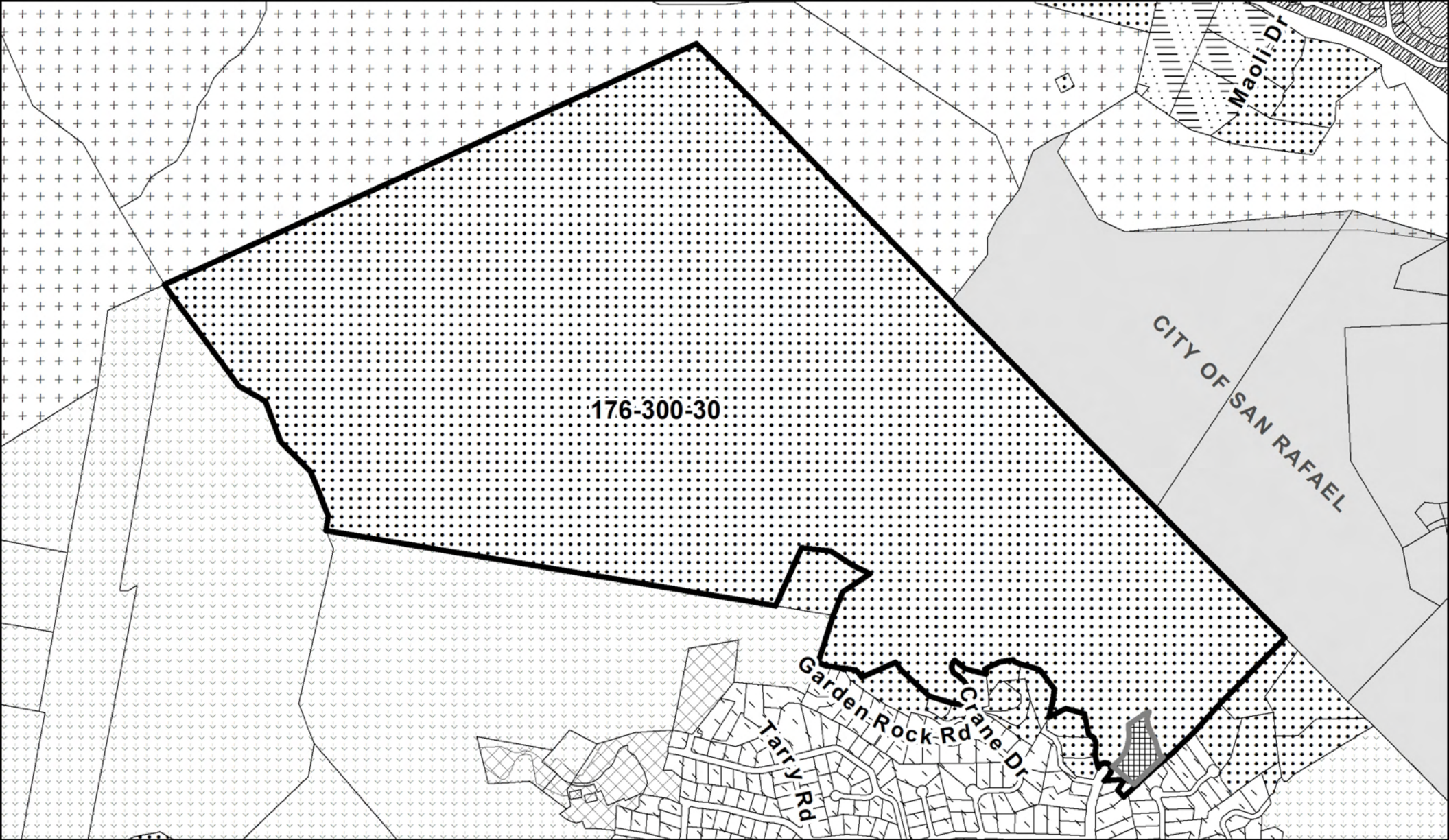


Existing Land Use Designation - San Domenico School

- | | | |
|--------------------|--------------------------|-----|
| Parcel Boundary | Existing Land Use | PR |
| School | AG1 | SF3 |
| City of San Rafael | AG3 | SF4 |
| | OS | SF6 |

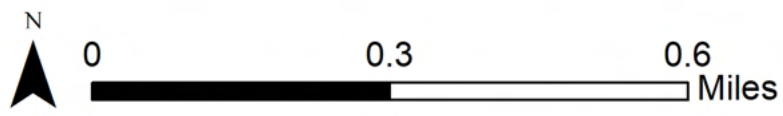


Date: November 22nd, 2022
 Data Source: Marin County Community Development Agency
 This map is representational only. Data are not survey accurate.

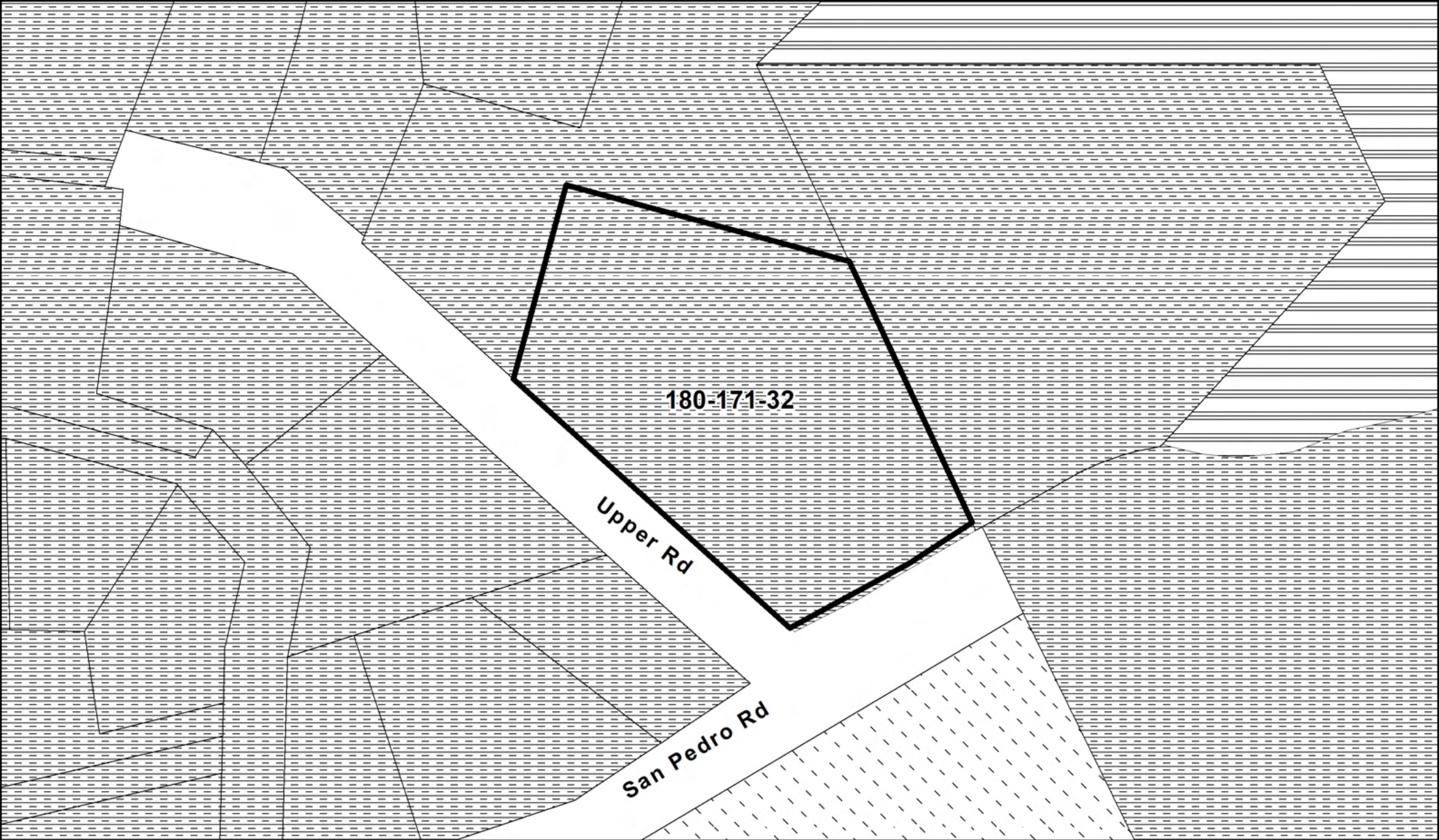


Proposed Land Use Designation - San Domenico School






- | | | |
|--------------------------|--------------------------|-----|
| Parcel Boundary | Existing Land Use | PR |
| School | AG1 | SF3 |
| City of San Rafael | AG3 | SF4 |
| Proposed Land Use | OS | SF6 |
| MF4 | | |

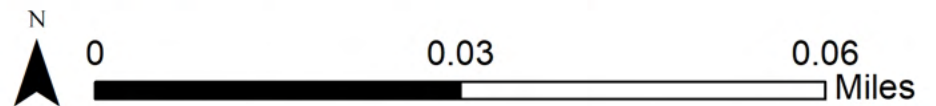


Date: November 22nd, 2022
 Data Source: Marin County Community Development Agency
 This map is representational only. Data are not survey accurate.

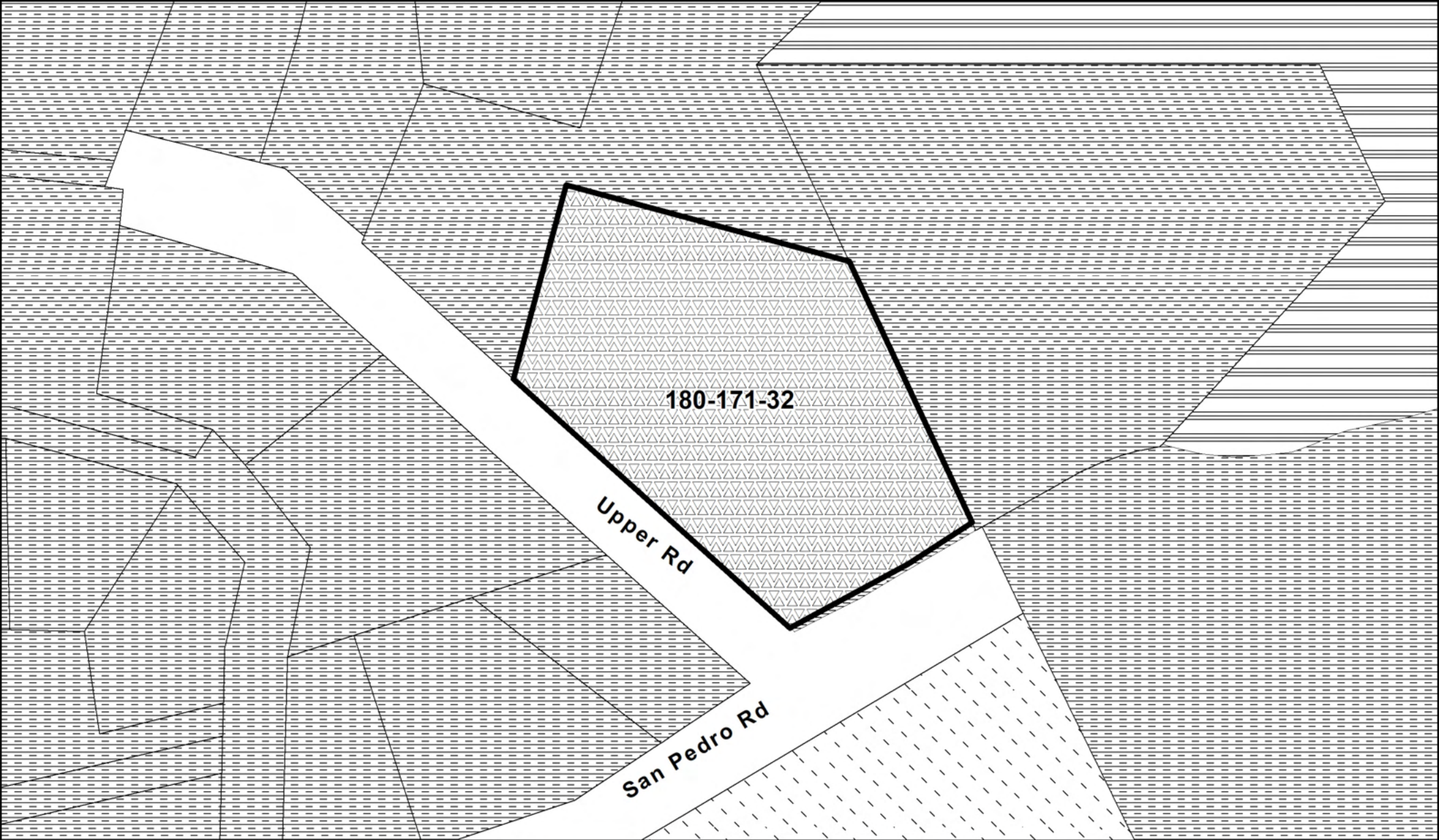


Existing Land Use Designation - Santa Venetia Vacant 1







- | | |
|---|---|
|  Parcel Boundary | Existing Land Use |
|  Santa Venetia Site |  RC |
| |  SF4 |
| |  SF5 |

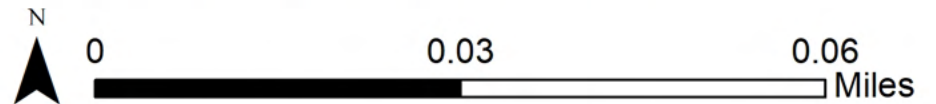


Date: November 22nd, 2022
 Data Source: Marin County Community Development Agency
 This map is representational only. Data are not survey accurate.

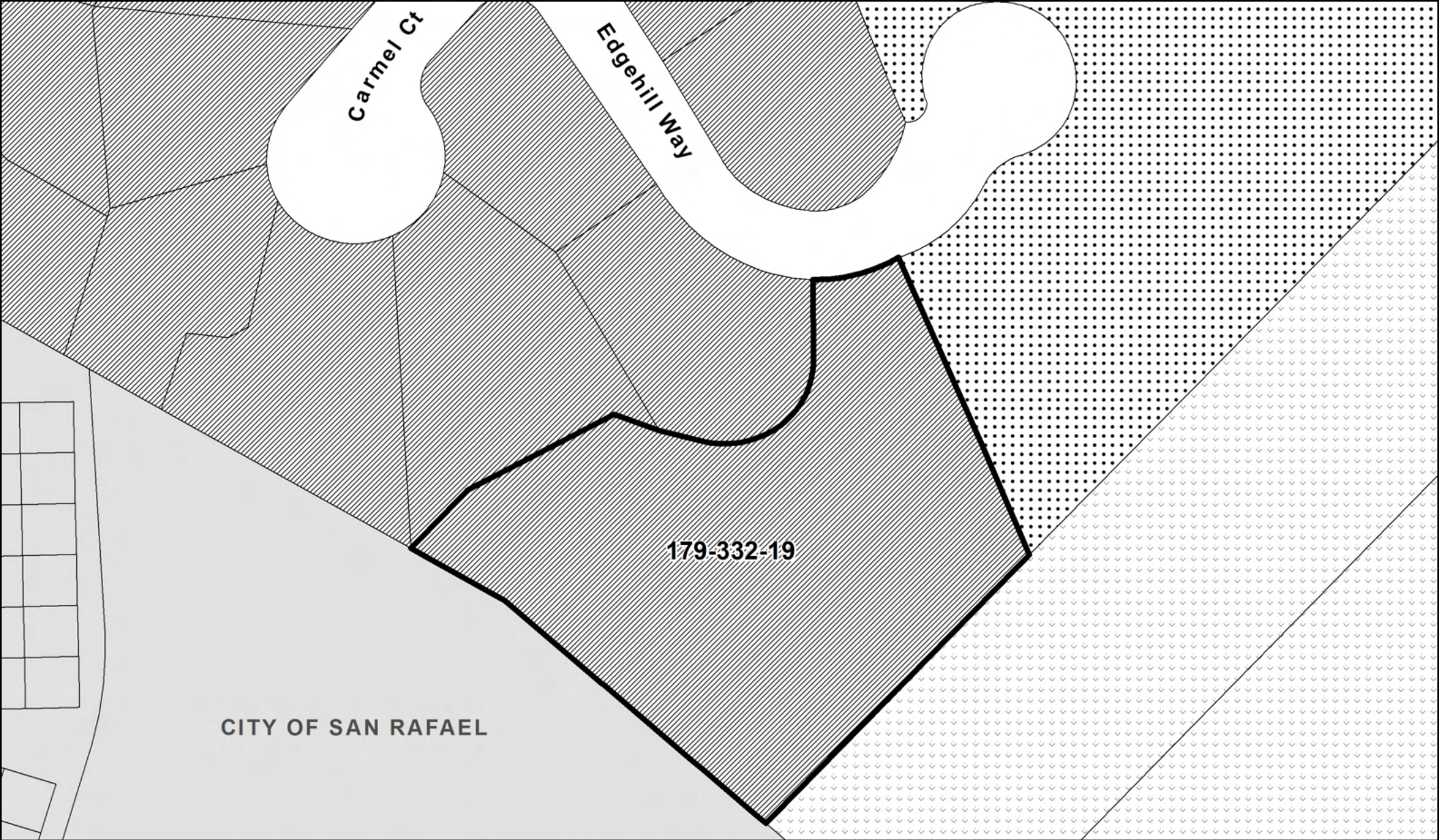


Proposed Land Use Designation - Santa Venetia Vacant 1







- | | |
|---|---|
|  Parcel Boundary | Existing Land Use |
|  Santa Venetia Site |  RC |
| Proposed Land Use |  SF4 |
|  MF2 |  SF5 |

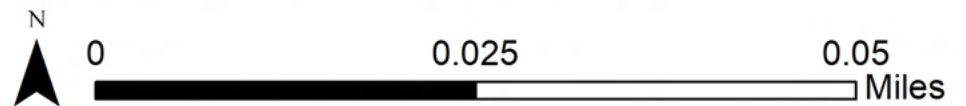


Date: November 22nd, 2022
 Data Source: Marin County Community Development Agency
 This map is representational only. Data are not survey accurate.

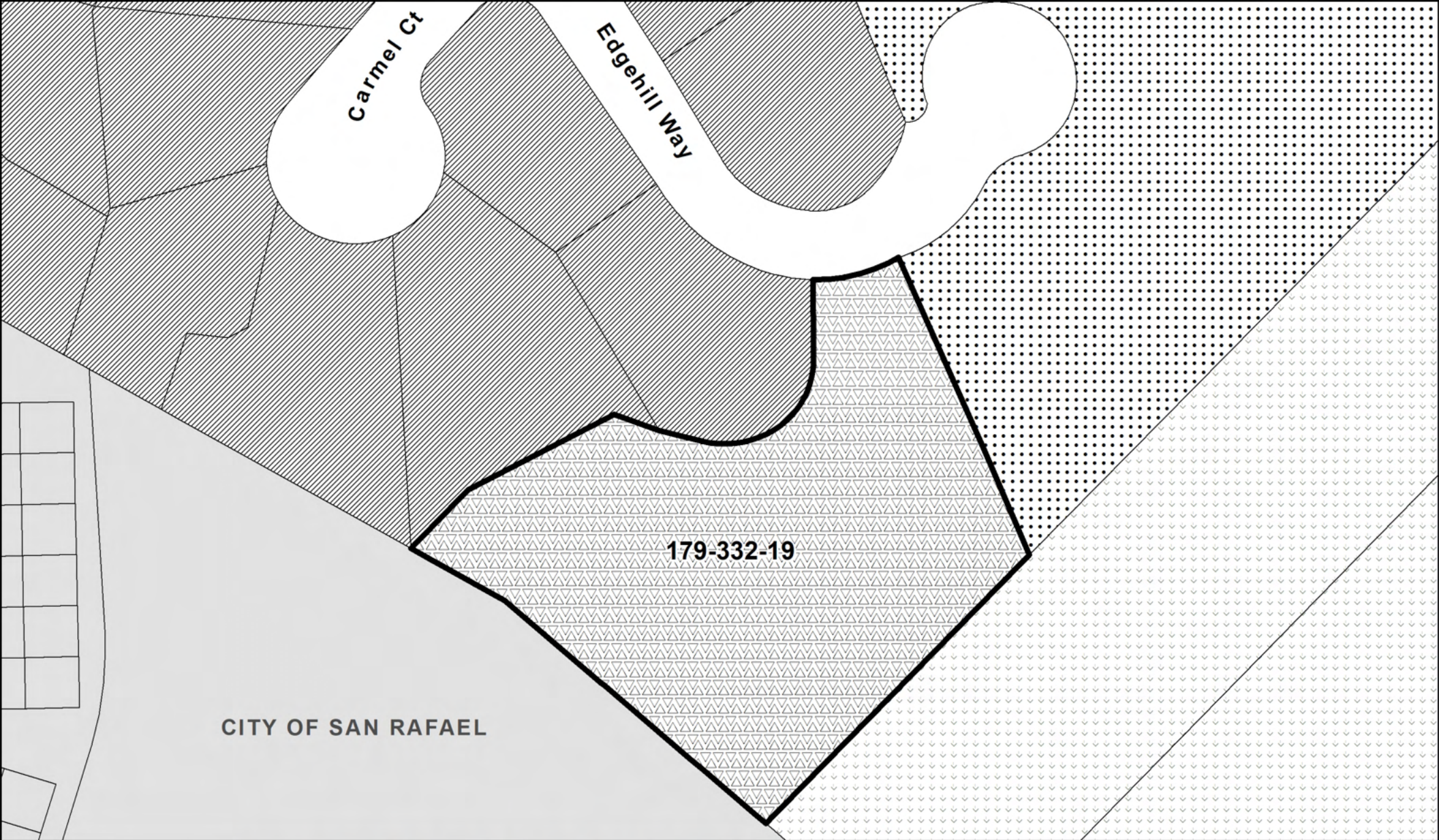


Existing Land Use Designation - Santa Venetia Vacant 2








- | | |
|---|---|
|  Parcel Boundary | Existing Land Use |
|  Santa Venetia Site |  OS |
|  City of San Rafael |  PR |
| |  SF6 |

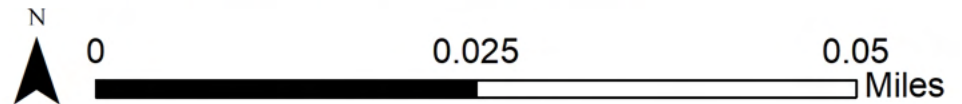


Date: November 22nd, 2022
 Data Source: Marin County Community Development Agency
 This map is representational only. Data are not survey accurate.

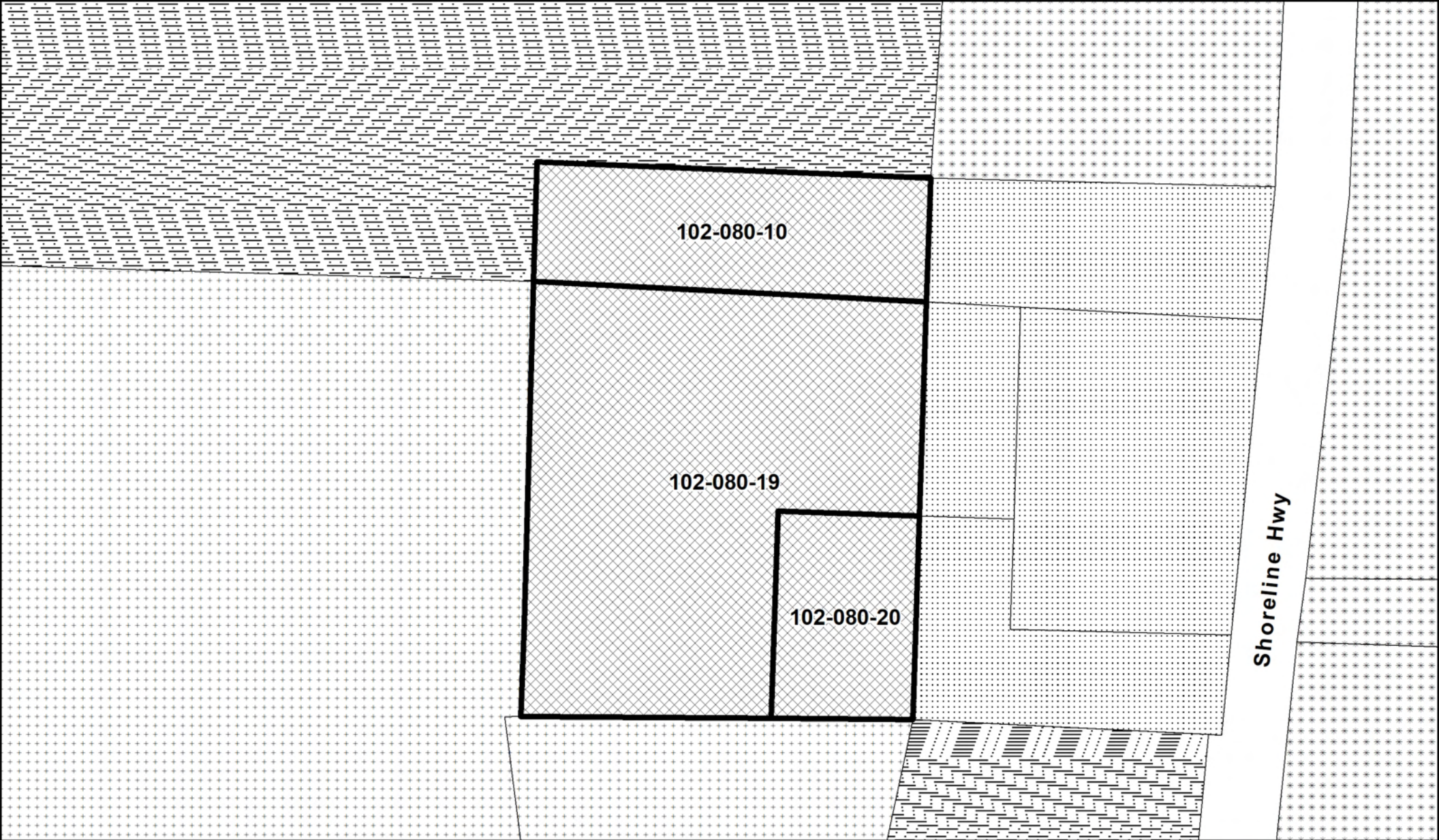


Proposed Land Use Designation - Santa Venetia Vacant 2

- | | |
|---|--|
|  Parcel Boundary |  City of San Rafael |
|  Santa Venetia Site | Existing Land Use |
| Proposed Land Use |  OS |
|  MF2 |  PR |
| |  SF6 |

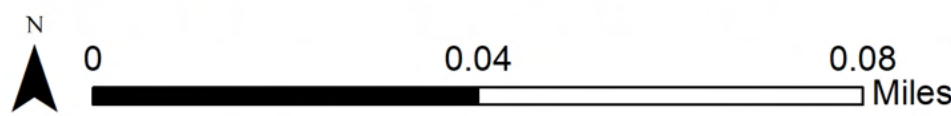


Date: November 22nd, 2022
 Data Source: Marin County Community Development Agency
 This map is representational only. Data are not survey accurate.



Existing Land Use Designation - Shoreline Unified School District

- | | | |
|-----------------|--------------------------|---------|
| Parcel Boundary | Existing Land Use | C-NC |
| School District | | C-AG1 |
| | | C-AG3 |
| | | C-NC-PF |
| | | C-SF3 |

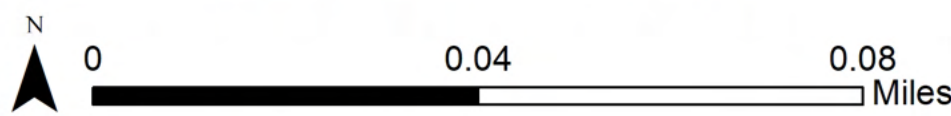


Date: November 22nd, 2022
 Data Source: Marin County Community Development Agency
 This map is representational only. Data are not survey accurate.

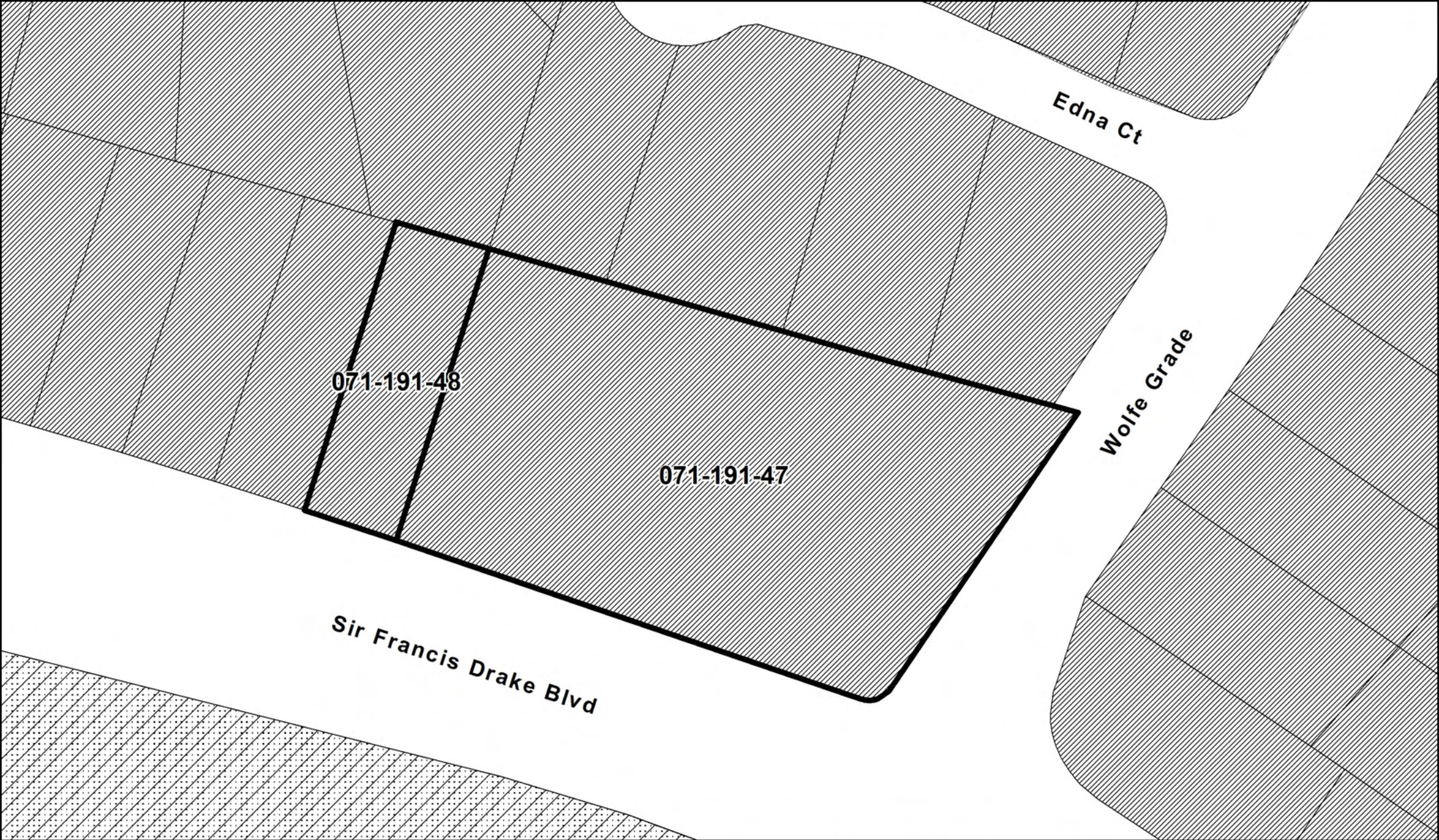


Proposed Land Use Designation - Shoreline Unified School District





- | | | |
|--------------------------|--------------------------|---------|
| Parcel Boundary | Existing Land Use | C-NC |
| School District | C-AG1 | C-NC-PF |
| Proposed Land Use | C-AG3 | C-SF3 |
| C-MF4 | | |

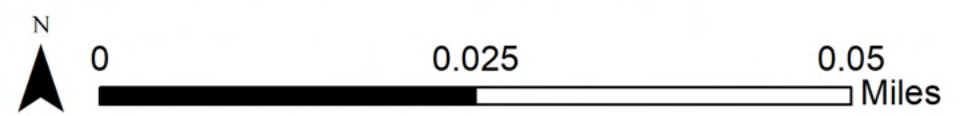


Date: November 22nd, 2022
 Data Source: Marin County Community Development Agency
 This map is representational only. Data are not survey accurate.



Existing Land Use Designation - Sloat Garden Center






- | | |
|--|--|
|  Parcel Boundary | Existing Land Use |
|  Garden Center |  PF-SF6 |
| |  SF6 |

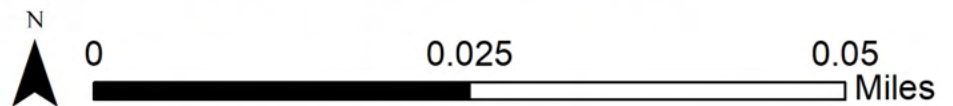


Date: November 22nd, 2022
 Data Source: Marin County Community Development Agency
 This map is representational only. Data are not survey accurate.

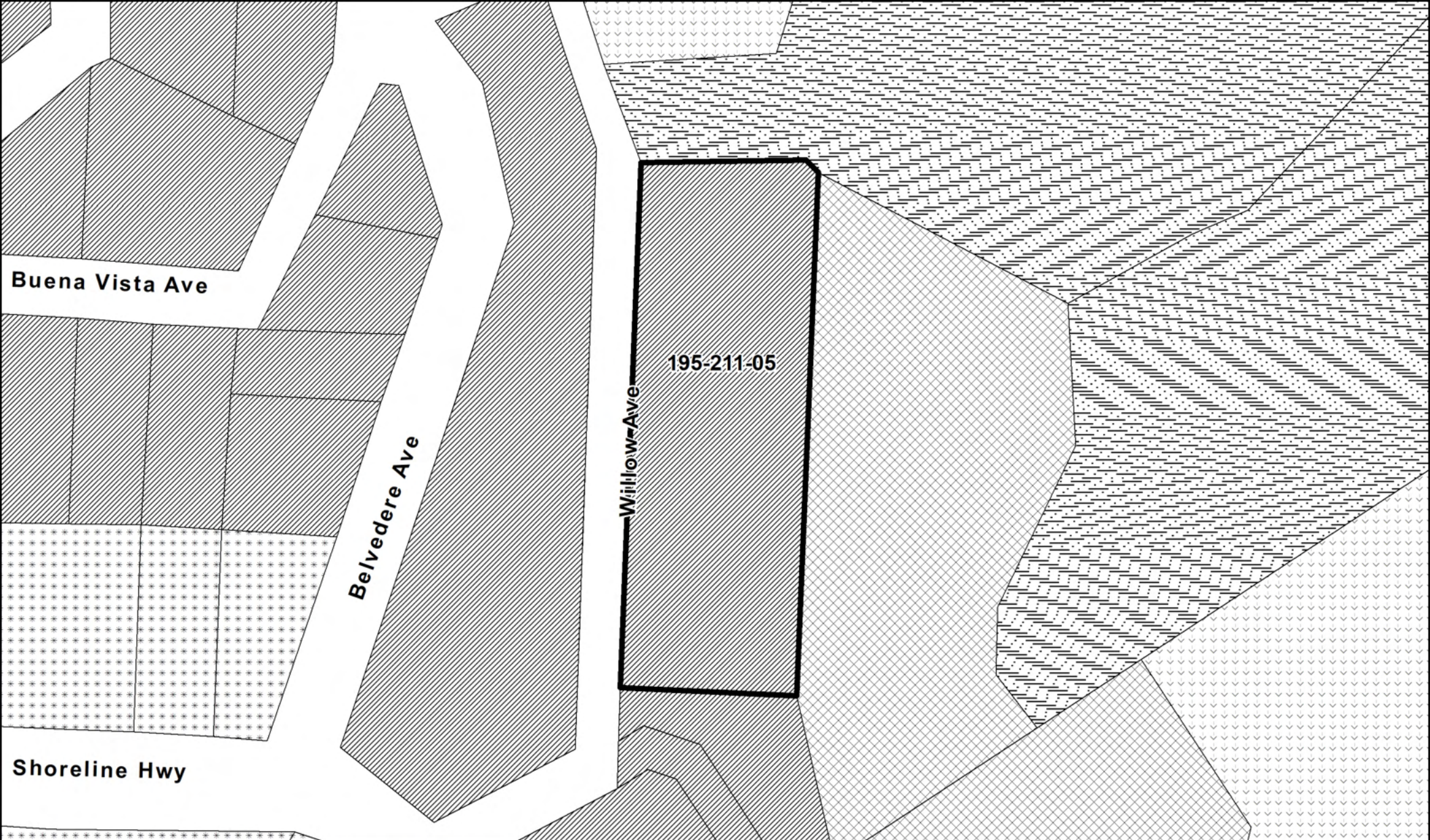


Proposed Land Use Designation - Sloat Garden Center

- | | |
|--|--|
|  Parcel Boundary | Existing Land Use |
|  Garden Center |  PF-SF6 |
| Proposed Land Use |  SF6 |
|  MF4 | |

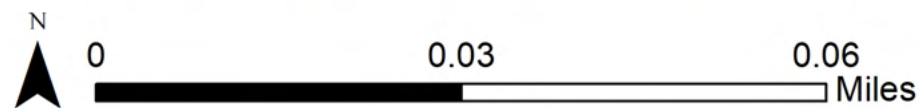


Date: November 22nd, 2022
 Data Source: Marin County Community Development Agency
 This map is representational only. Data are not survey accurate.

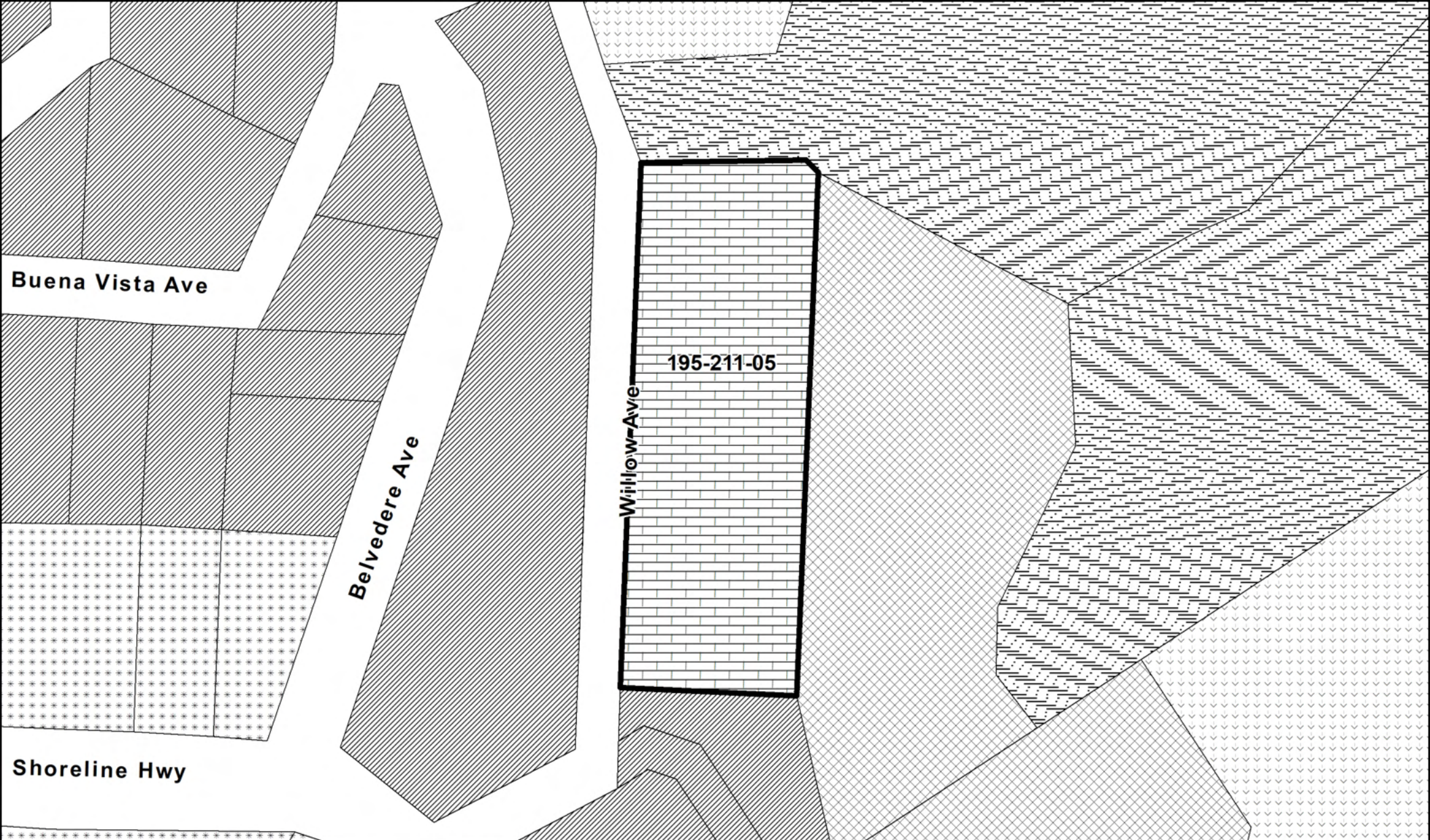


Existing Land Use Designation - Stinson Beach Commercial Center Vacant

- | | | |
|-------------------|--------------------------|-------|
| Parcel Boundary | Existing Land Use | C-OS |
| Commercial Center | C-AG3 | C-SF3 |
| | C-NC | C-SF6 |



Date: November 22nd, 2022
 Data Source: Marin County Community Development Agency
 This map is representational only. Data are not survey accurate.

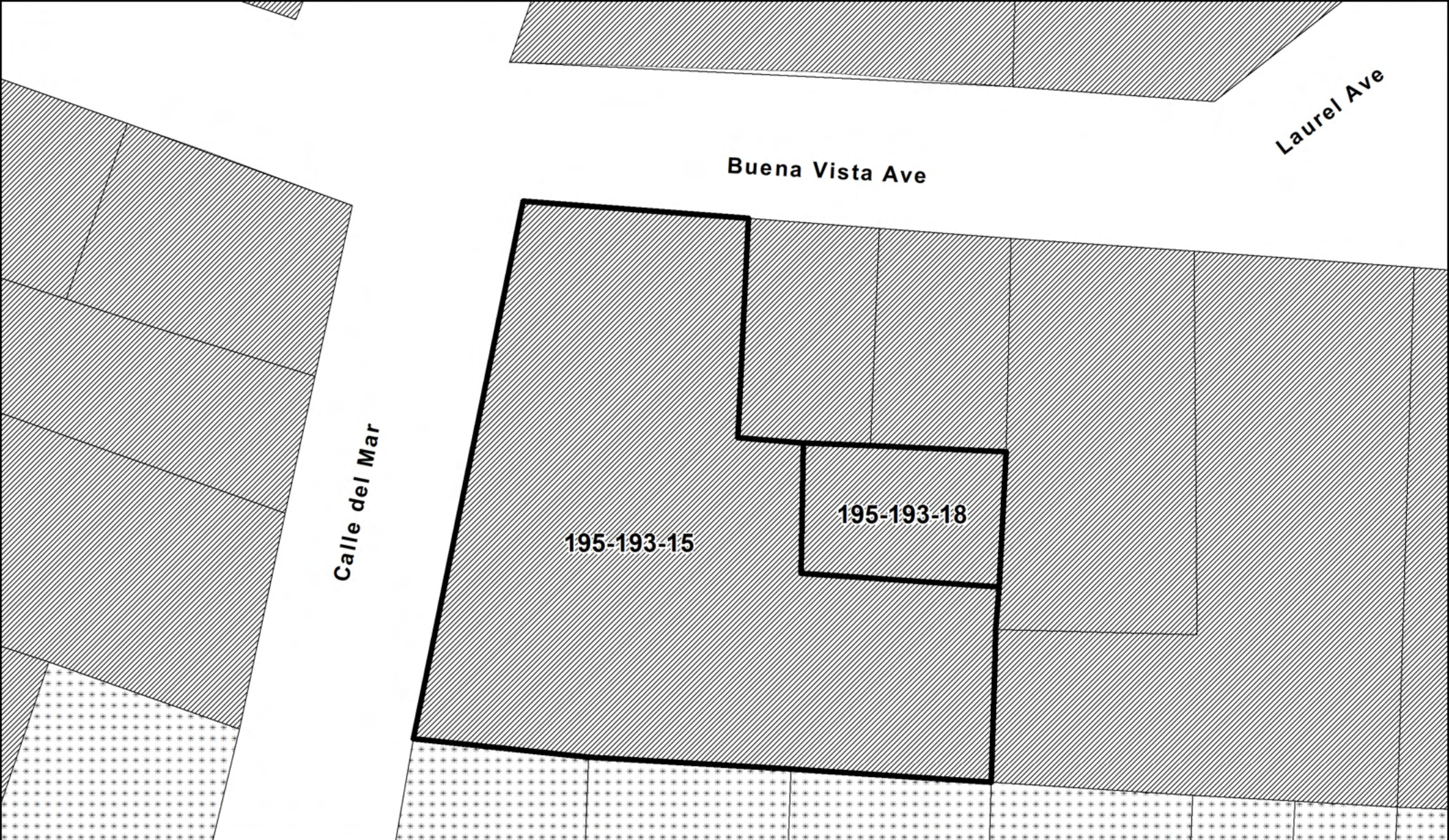


Proposed Land Use Designation - Stinson Beach Commercial Center Vacant





- | | | |
|--------------------------|--------------------------|-------|
| Parcel Boundary | Existing Land Use | C-OS |
| Commercial Center | C-AG3 | C-SF3 |
| Proposed Land Use | C-NC | C-SF6 |
| MF3 | | |

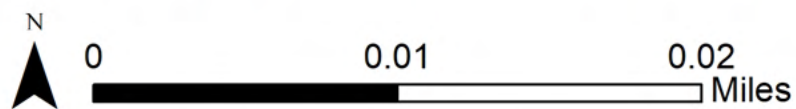


Date: November 22nd, 2022
 Data Source: Marin County Community Development Agency
 This map is representational only. Data are not survey accurate.



Existing Land Use Designation - Stinson Beach Underutilized

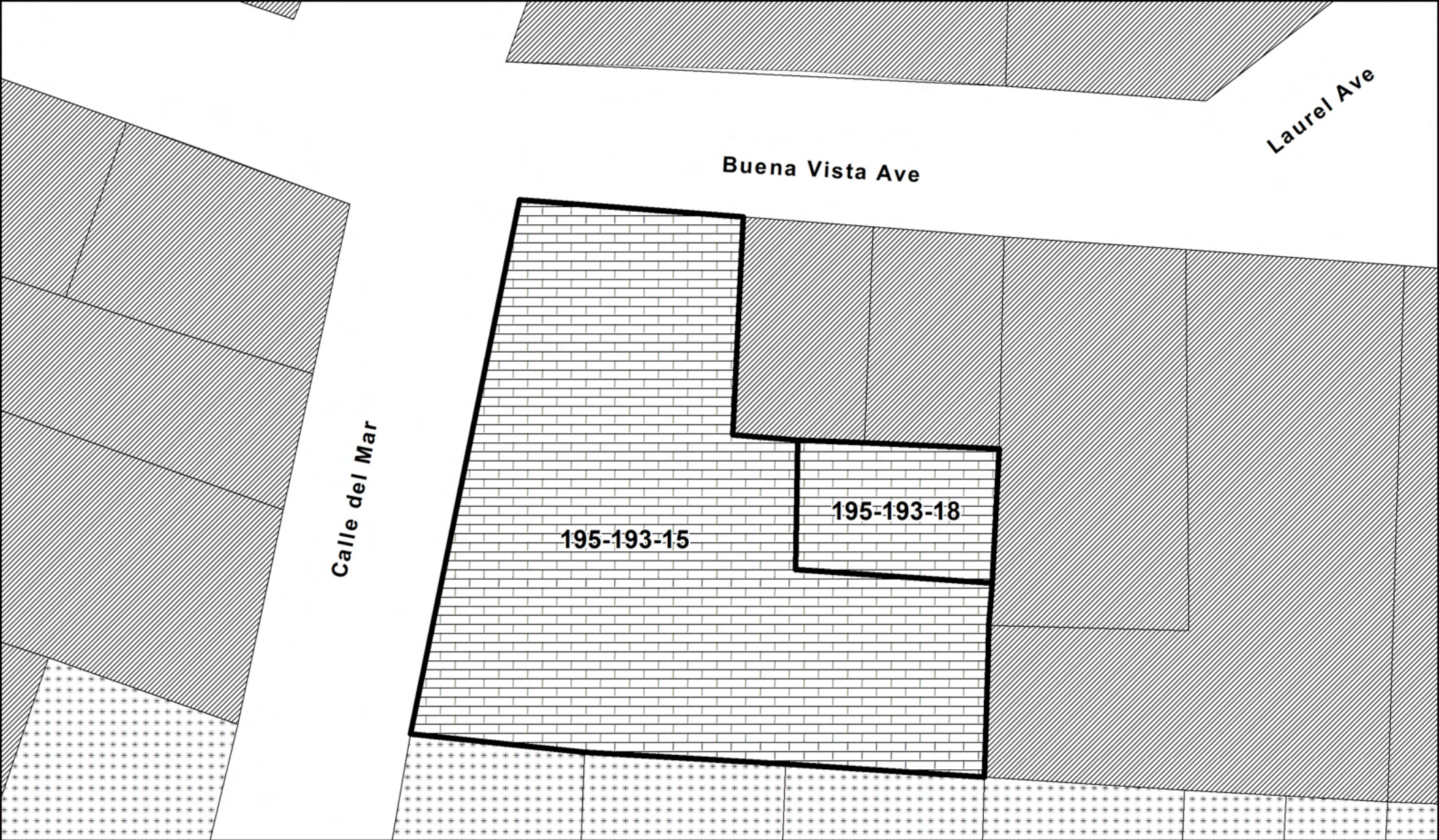
- | | |
|---|---|
|  Parcel Boundary | Existing Land Use |
|  Underutilized Site |  C-NC |
| |  C-SF6 |








Date: November 22nd, 2022

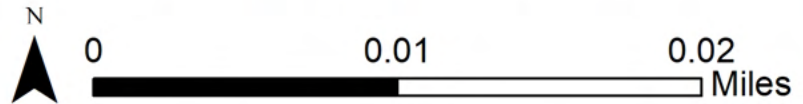
Data Source: Marin County Community Development Agency

This map is representational only. Data are not survey accurate.

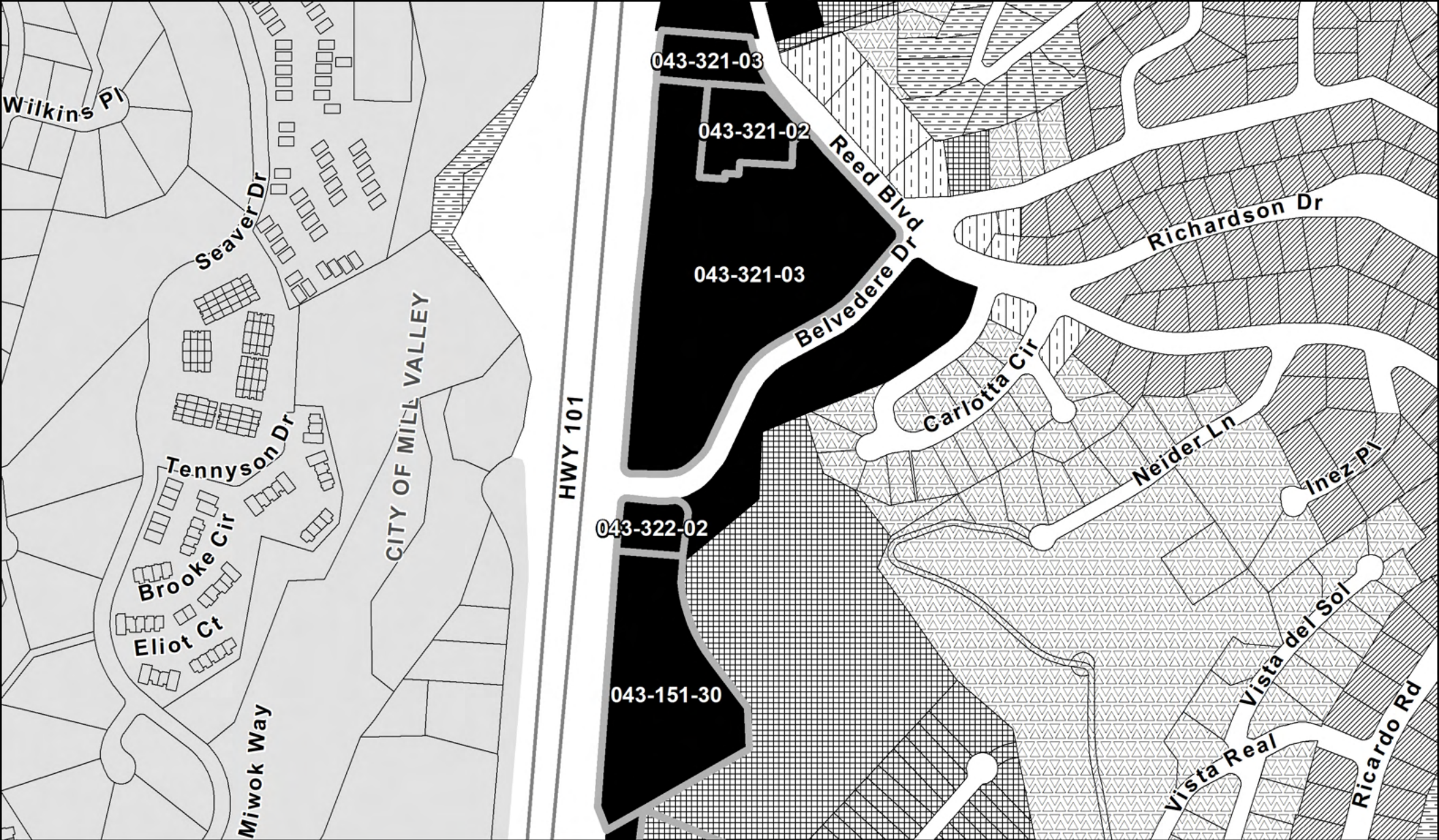


Proposed Land Use Designation - Stinson Beach Underutilized

- | | |
|---|---|
|  Parcel Boundary | Existing Land Use |
|  Underutilized Site |  C-NC |
| Proposed Land Use |  C-SF6 |
|  C-MF3 | |

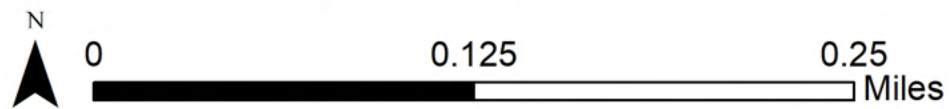


Date: November 22nd, 2022
 Data Source: Marin County Community Development Agency
 This map is representational only. Data are not survey accurate.



Existing Land Use Designation - Strawberry Village North

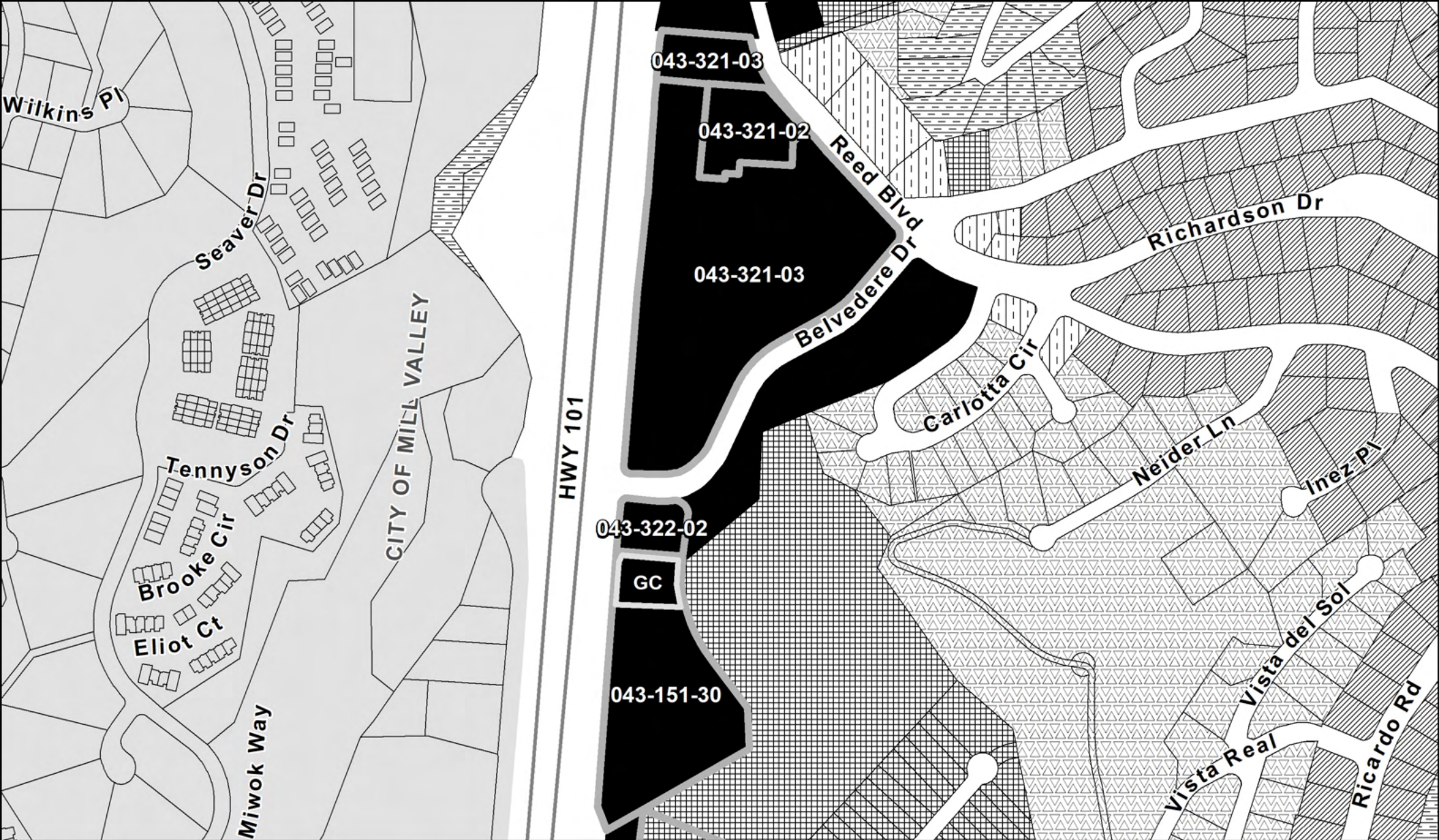
- | | | | | |
|--|---------------------|--------------------------|--|-------|
| | North Site | Existing Land Use | | MF4.5 |
| | Parcel Boundary | | | SF5 |
| | City of Mill Valley | | | SF6 |
| | Hwy 101 | | | |



Date: November 22nd, 2022

Data Source: Marin County Community Development Agency

This map is representational only. Data are not survey accurate.

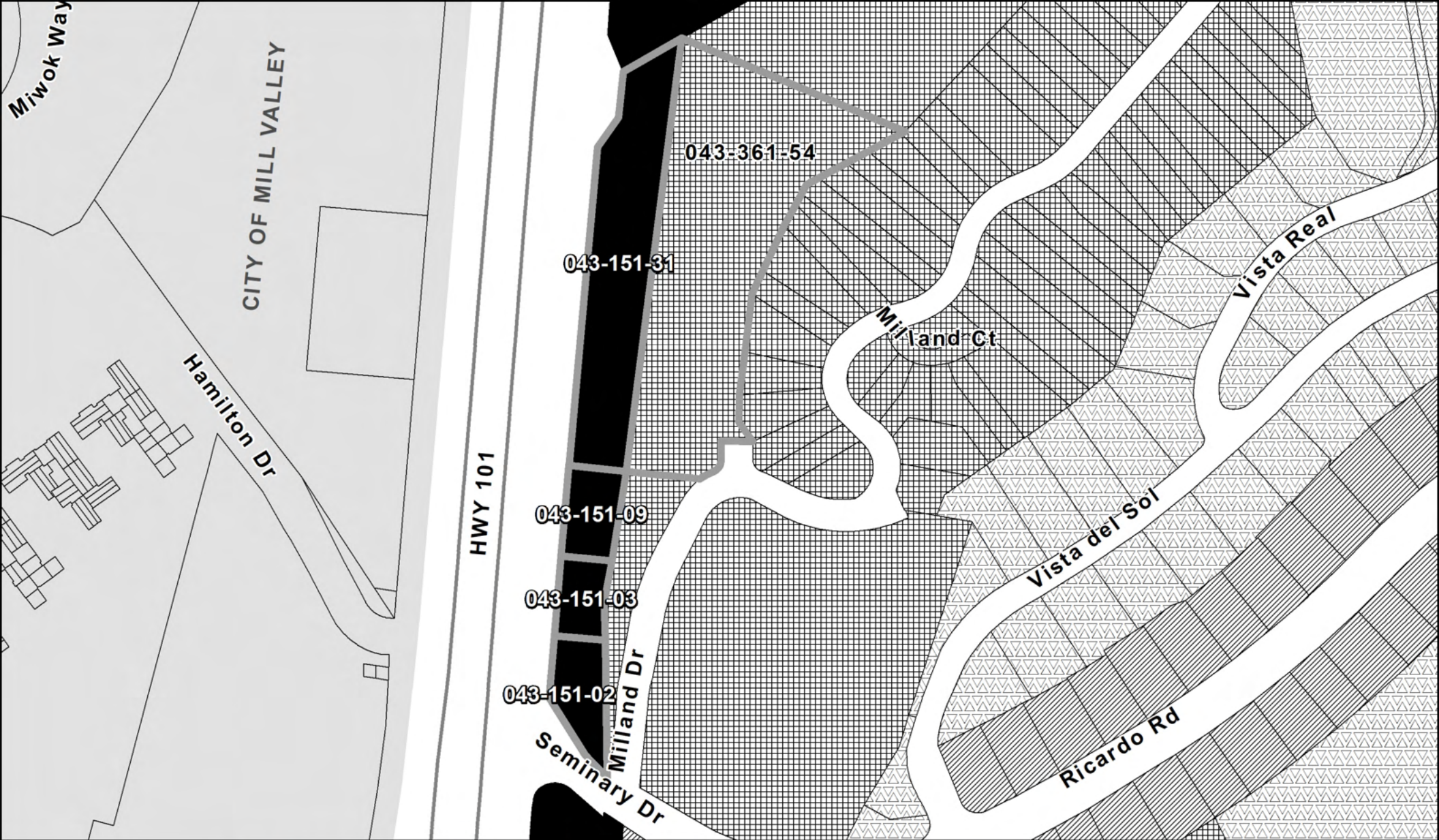


Proposed Land Use Designation - Strawberry Village North

- | | | |
|--------------------------|--------------------------|-------|
| Parcel Boundary | City of Mill Valley | MF4 |
| North Site | Existing Land Use | MF4.5 |
| Proposed Land Use | GC | SF5 |
| GC | MF2 | SF6 |

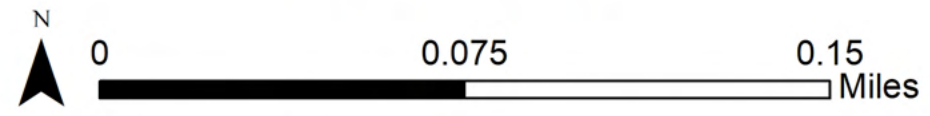


Date: November 22nd, 2022
 Data Source: Marin County Community Development Agency
 This map is representational only. Data are not survey accurate.

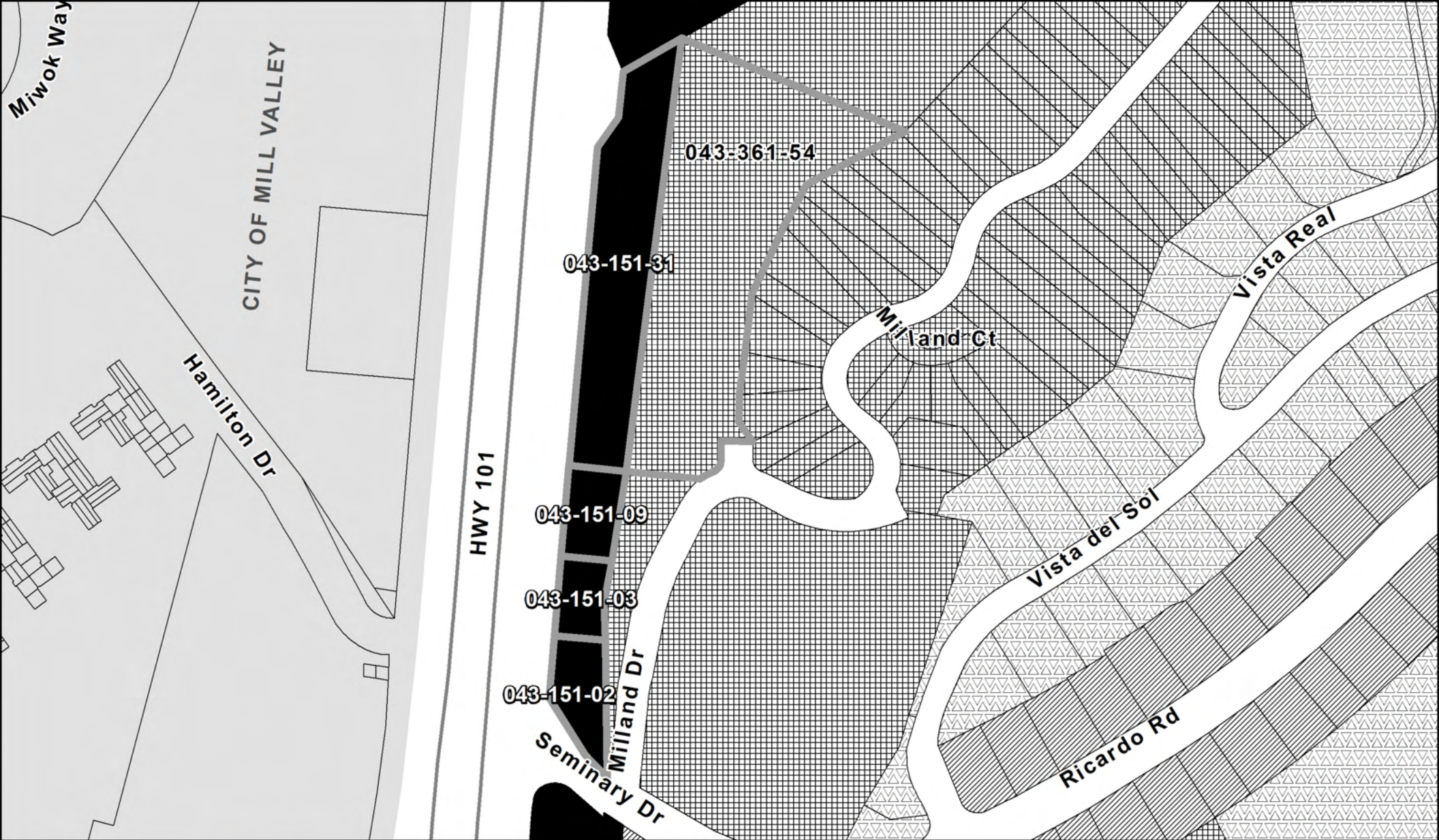


Existing Land Use Designation - Strawberry Village South

- | | | |
|---------------------|--------------------------|-----|
| South Site | Existing Land Use | MF4 |
| Parcel Boundary | GC | SF6 |
| City of Mill Valley | MF2 | |
| Hwy 101 | | |

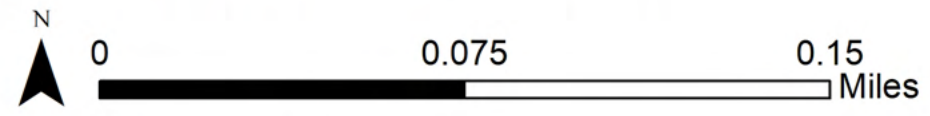


Date: November 22nd, 2022
 Data Source: Marin County Community Development Agency
 This map is representational only. Data are not survey accurate.

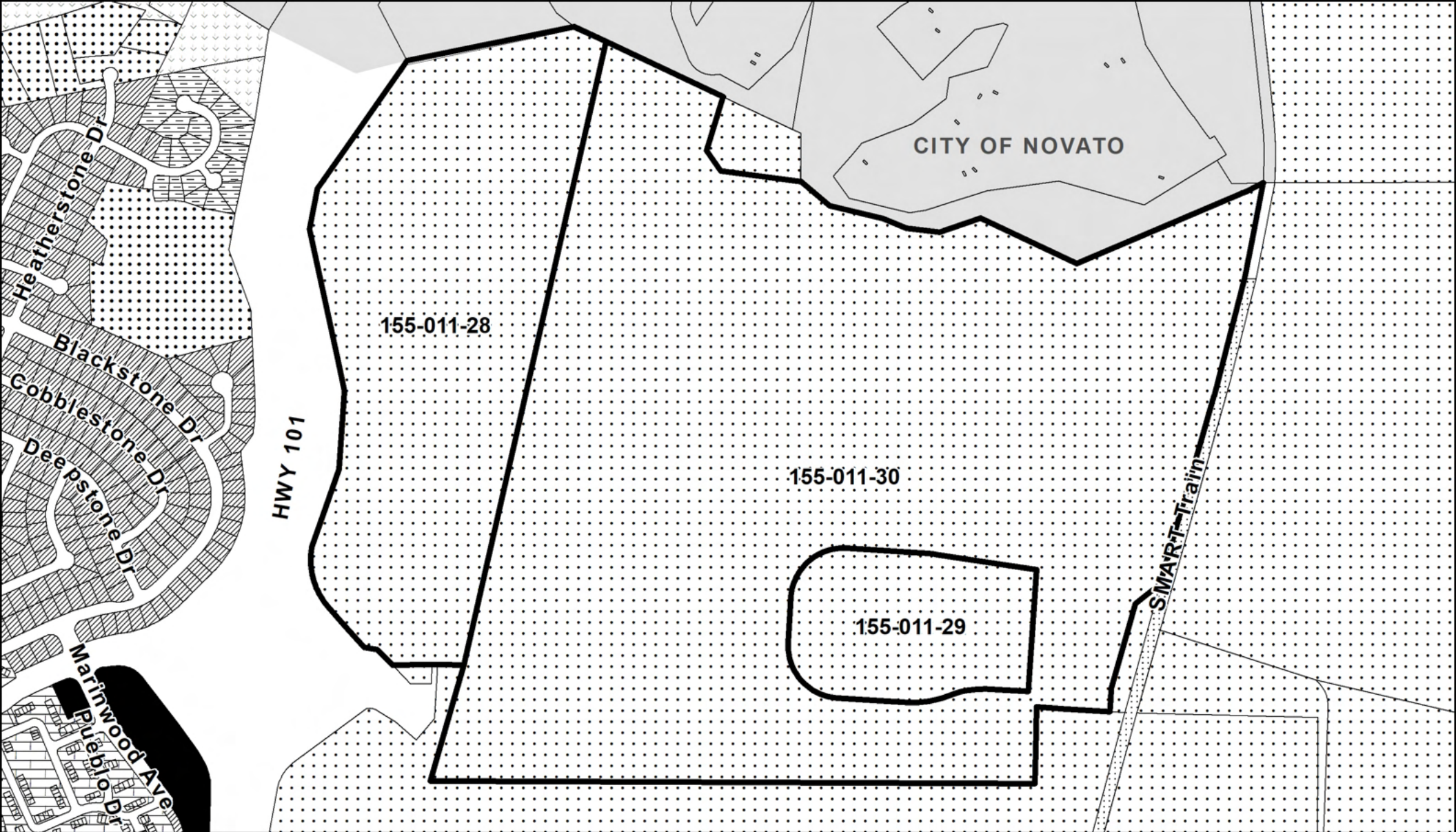


Proposed Land Use Designation - Strawberry Village South

- | | | | | | |
|--------------------------|-----------------|--------------------------|---------------------|--|-----|
| | South Site | | City of Mill Valley | | MF2 |
| | Parcel Boundary | Existing Land Use | | | MF4 |
| Proposed Land Use | | | GC | | SF6 |
| | GC | | | | |



Date: November 22nd, 2022
 Data Source: Marin County Community Development Agency
 This map is representational only. Data are not survey accurate.

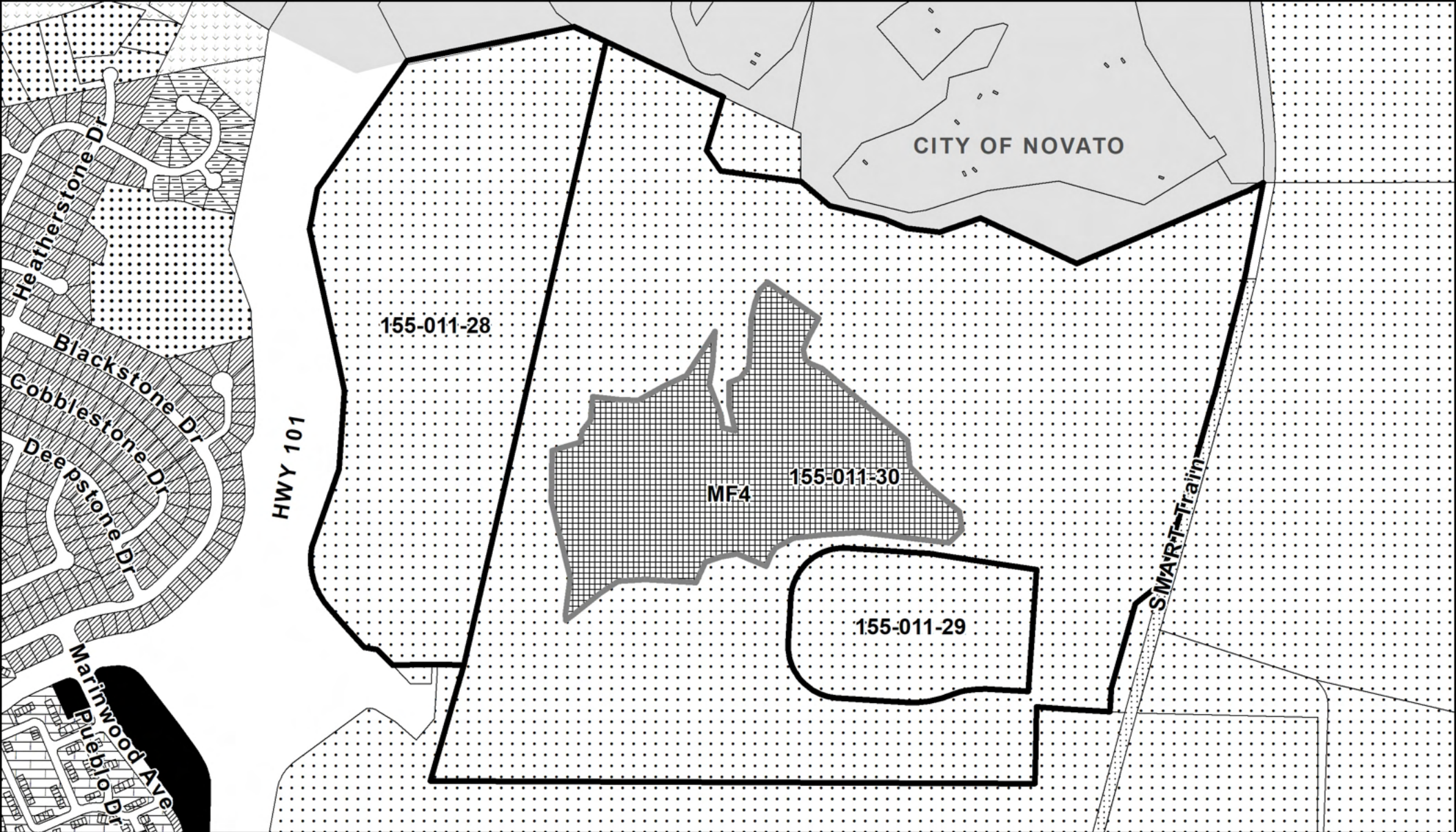


Existing Land Use Designation - St. Vincents/Silveira

- | | | |
|-----------------------|--------------------------|-----|
| Parcel Boundary | Existing Land Use | PD |
| St. Vincents/Silveira | GC | PF |
| City of Novato | MF3 | PR |
| | MF4 | SF5 |
| | OS | SF6 |

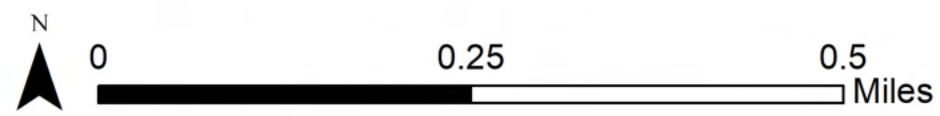


Date: November 22nd, 2022
 Data Source: Marin County Community Development Agency
 This map is representational only. Data are not survey accurate.

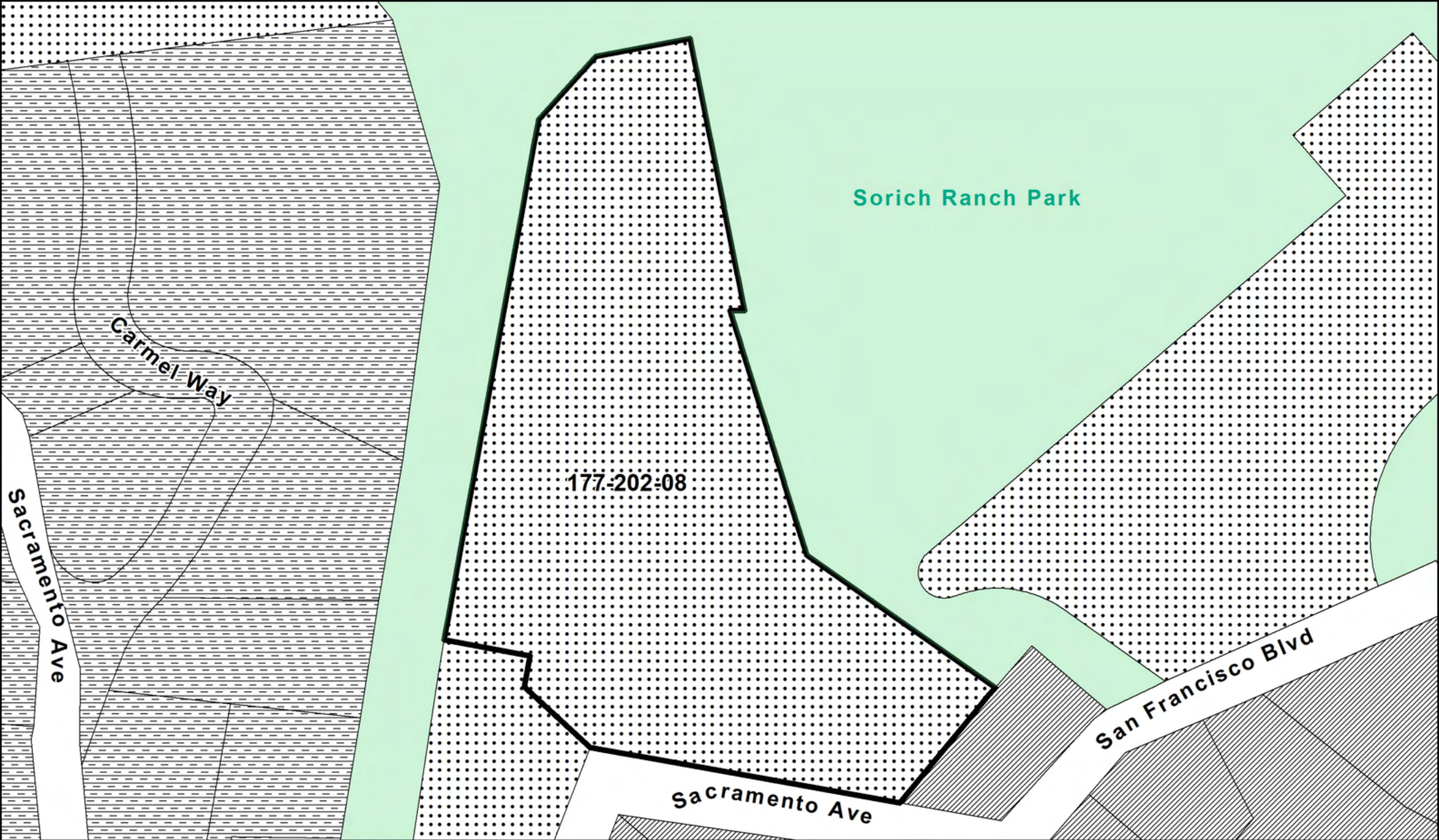


Proposed Land Use Designation - St. Vincents/Silveira







- | | | |
|---|---|---|
| <ul style="list-style-type: none"> Parcel Boundary St. Vincents/Silveira City of Novato Proposed Land Use MF4 | Existing Land Use <ul style="list-style-type: none"> GC MF3 MF4 OS | <ul style="list-style-type: none"> PD PF PR SF5 SF6 |
|---|---|---|



Date: November 22nd, 2022
 Data Source: Marin County Community Development Agency
 This map is representational only. Data are not survey accurate.

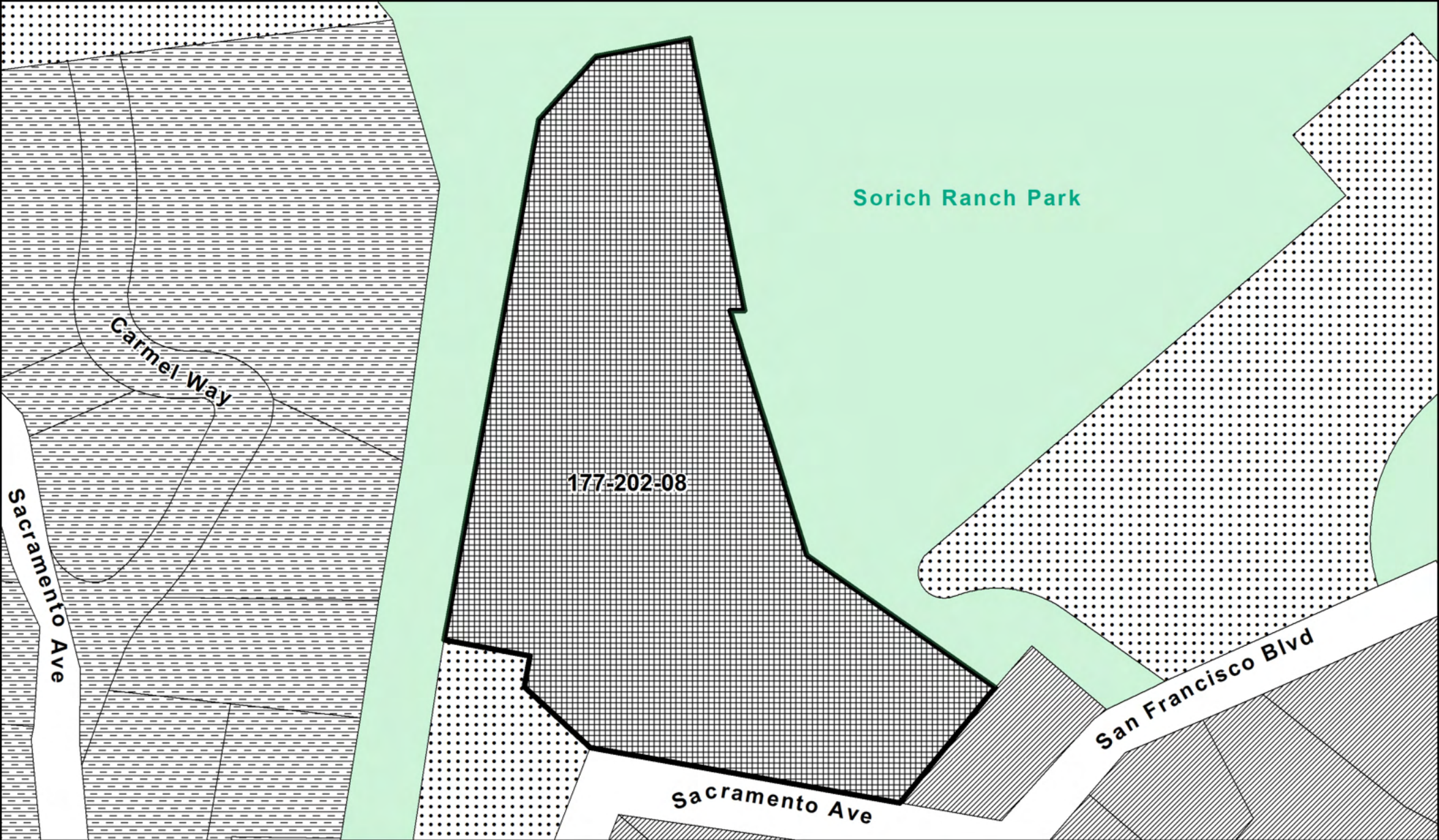


Existing Land Use Designation - Subud California

- | | |
|--|---|
|  Parcel Boundary | Existing Land Use |
|  Subud Site |  PR |
|  Sorich Ranch Park |  SF5 |
| |  SF6 |

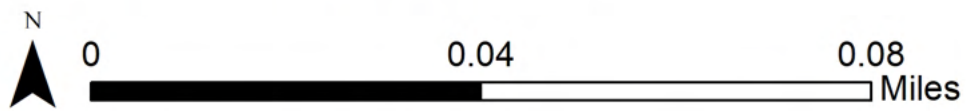


Date: November 22nd, 2022
 Data Source: Marin County Community Development Agency
 This map is representational only. Data are not survey accurate.

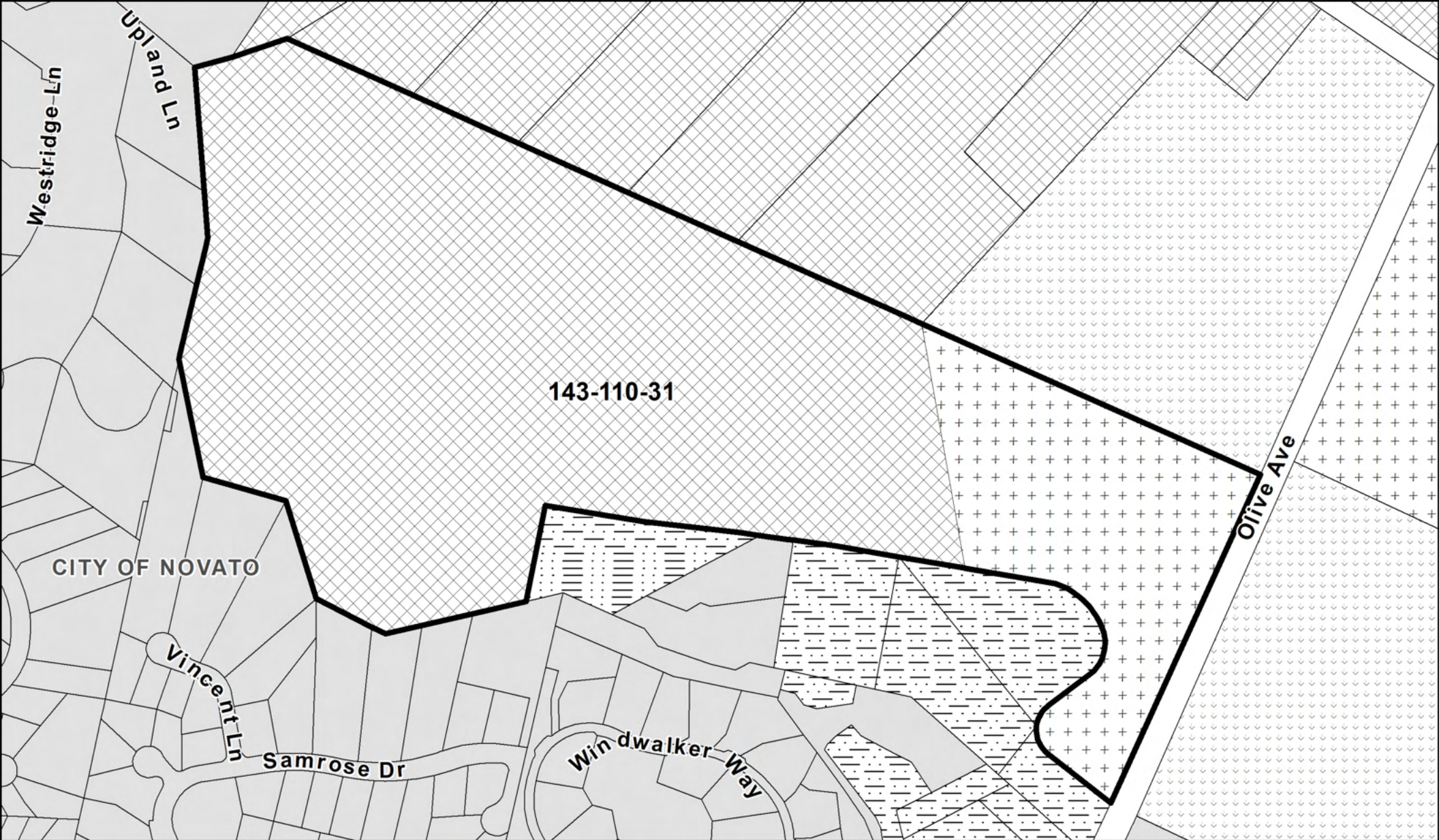


Proposed Land Use Designation - Subud California

- | | |
|--------------------------|--------------------------|
| Parcel Boundary | Existing Land Use |
| Subud Site | PR |
| Sorich Ranch Park | SF5 |
| Proposed Land Use | SF6 |
| MF4 | |

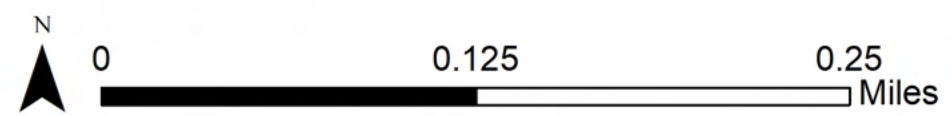


Date: November 22nd, 2022
 Data Source: Marin County Community Development Agency
 This map is representational only. Data are not survey accurate.

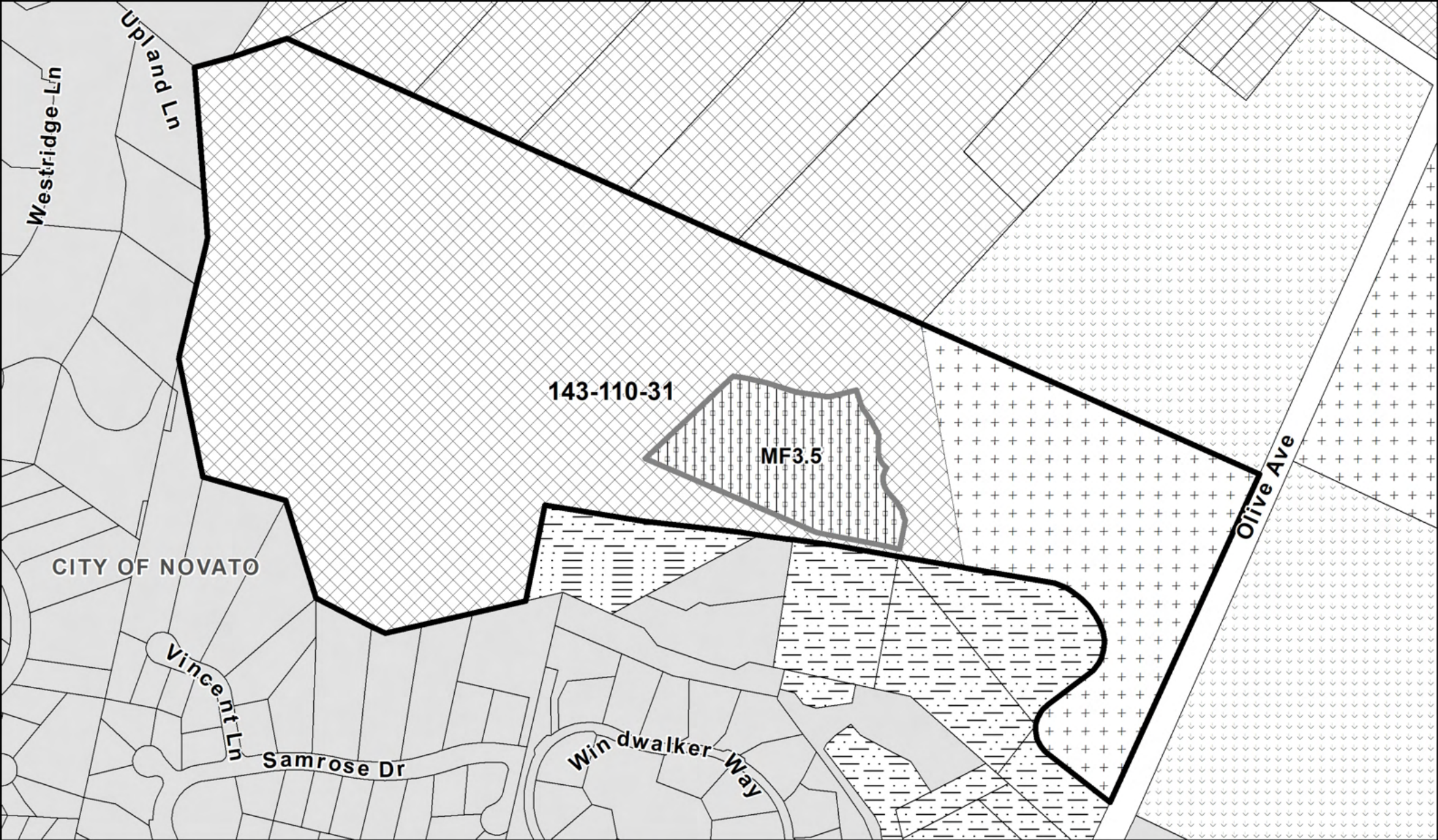


Existing Land Use Designation - Vacant Blackpoint

- | | | |
|-----------------|--------------------------|-----|
| Parcel Boundary | Existing Land Use | OS |
| Vacant Site | AG1 | SF3 |
| City of Novato | AG3 | |

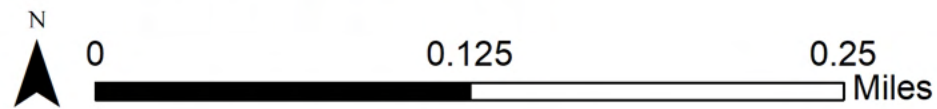


Date: November 22nd, 2022
 Data Source: Marin County Community Development Agency
 This map is representational only. Data are not survey accurate.

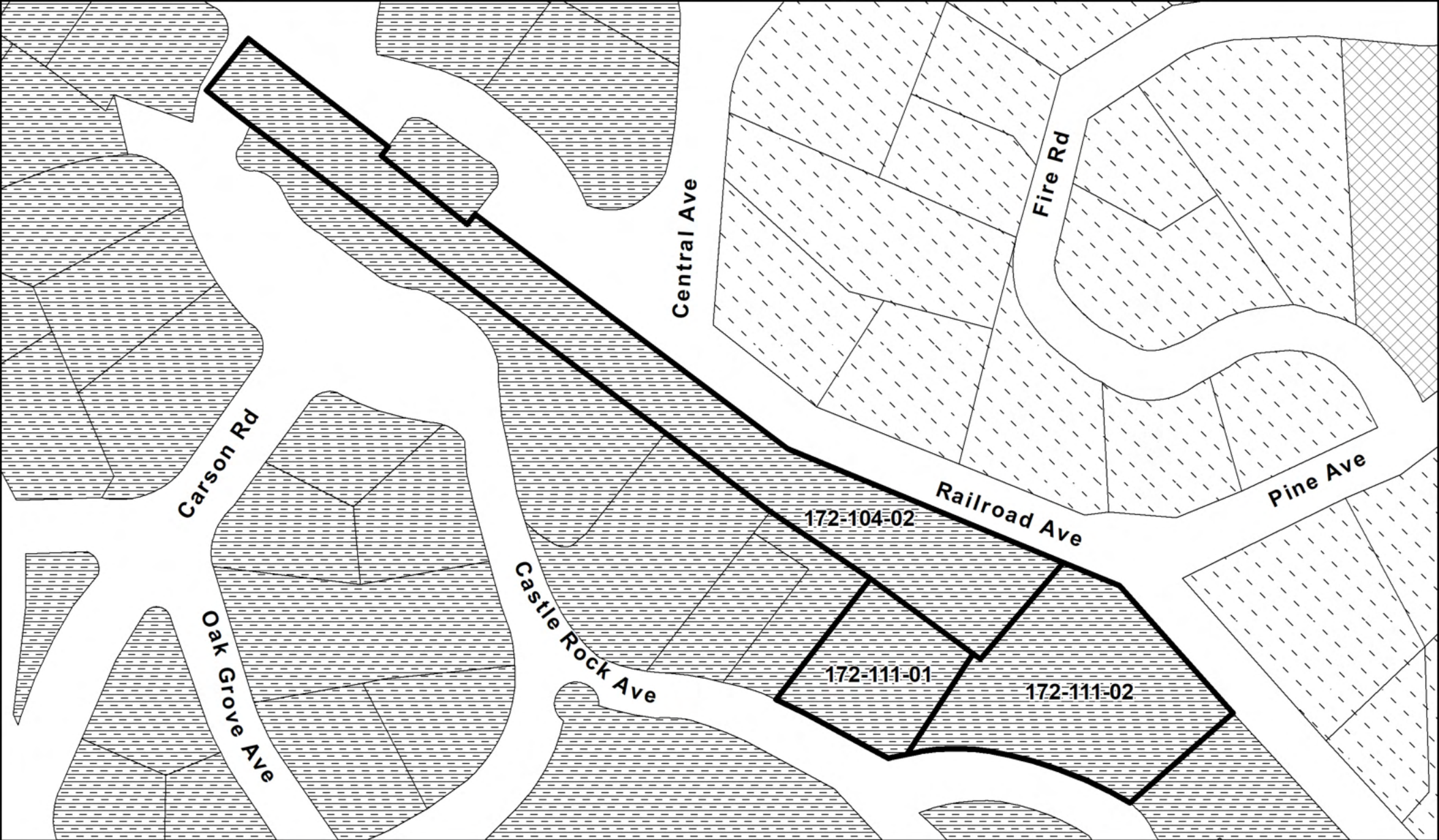


Proposed Land Use Designation - Vacant Blackpoint

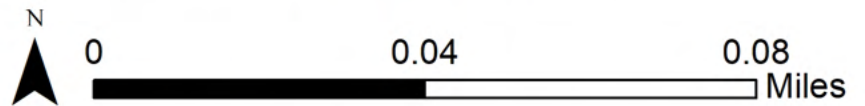
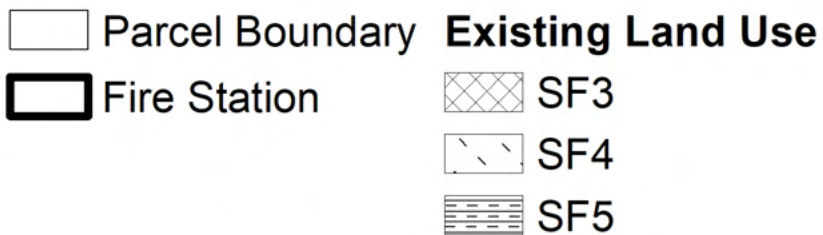
- | | | |
|--------------------------|--------------------------|-----|
| Parcel Boundary | City of Novato | AG3 |
| Vacant Site | Existing Land Use | OS |
| Proposed Land Use | AG1 | SF3 |
| MF-3.5 | | |



Date: November 22nd, 2022
 Data Source: Marin County Community Development Agency
 This map is representational only. Data are not survey accurate.



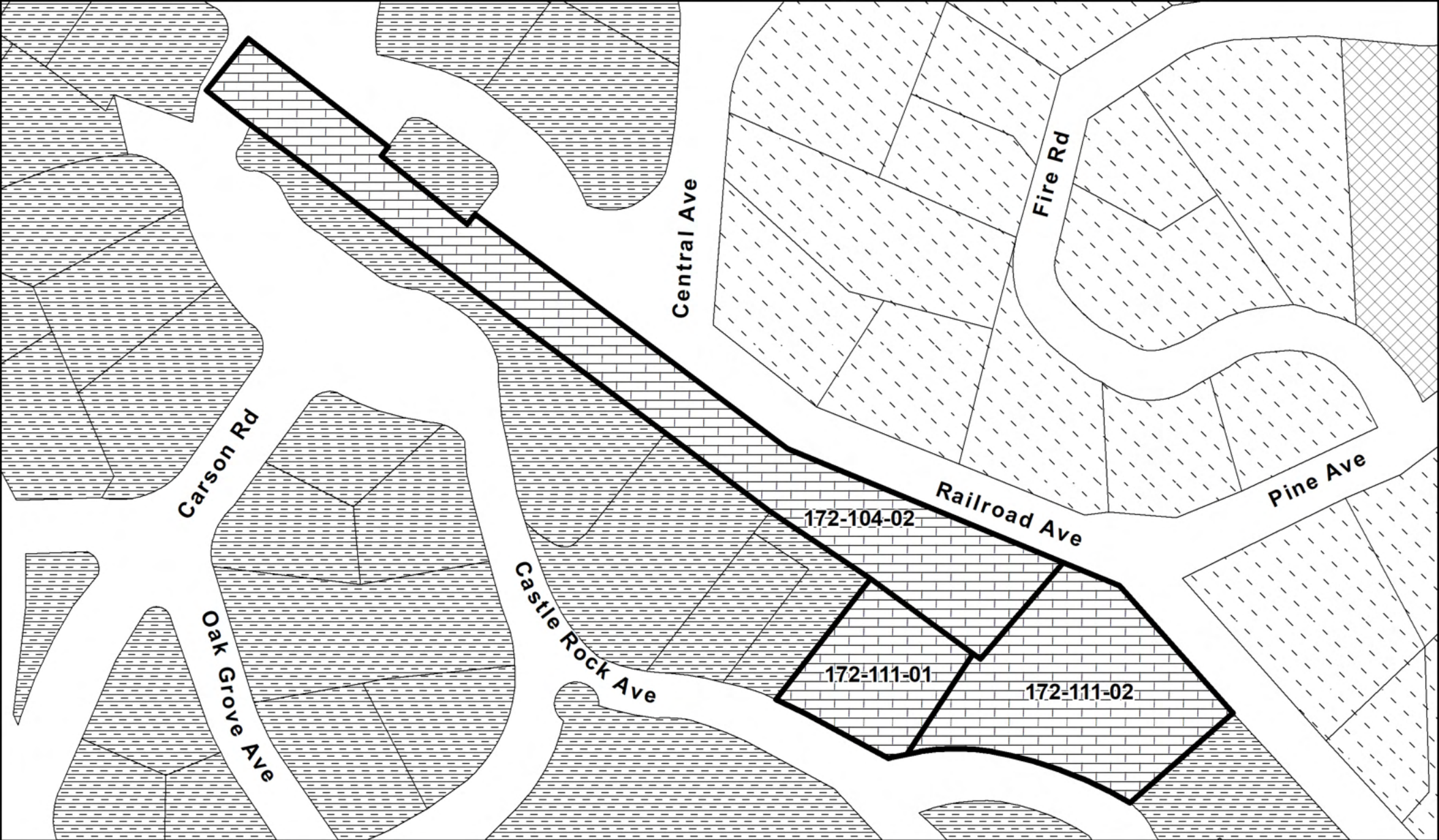
Existing Land Use Designation - Woodacre Fire Station









Date: November 22nd, 2022

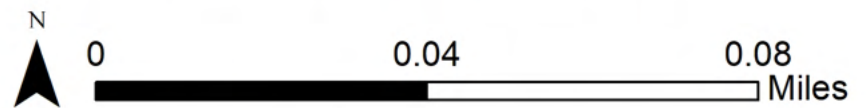
Data Source: Marin County Community Development Agency

This map is representational only. Data are not survey accurate.



Proposed Land Use Designation - Woodacre Fire Station

- | | |
|---|---|
|  Parcel Boundary | Existing Land Use |
|  Fire Station |  SF3 |
| Proposed Land Use |  SF4 |
|  MF3 |  SF5 |



Date: November 22nd, 2022

Data Source: Marin County Community Development Agency

This map is representational only. Data are not survey accurate.