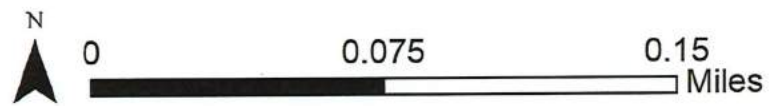


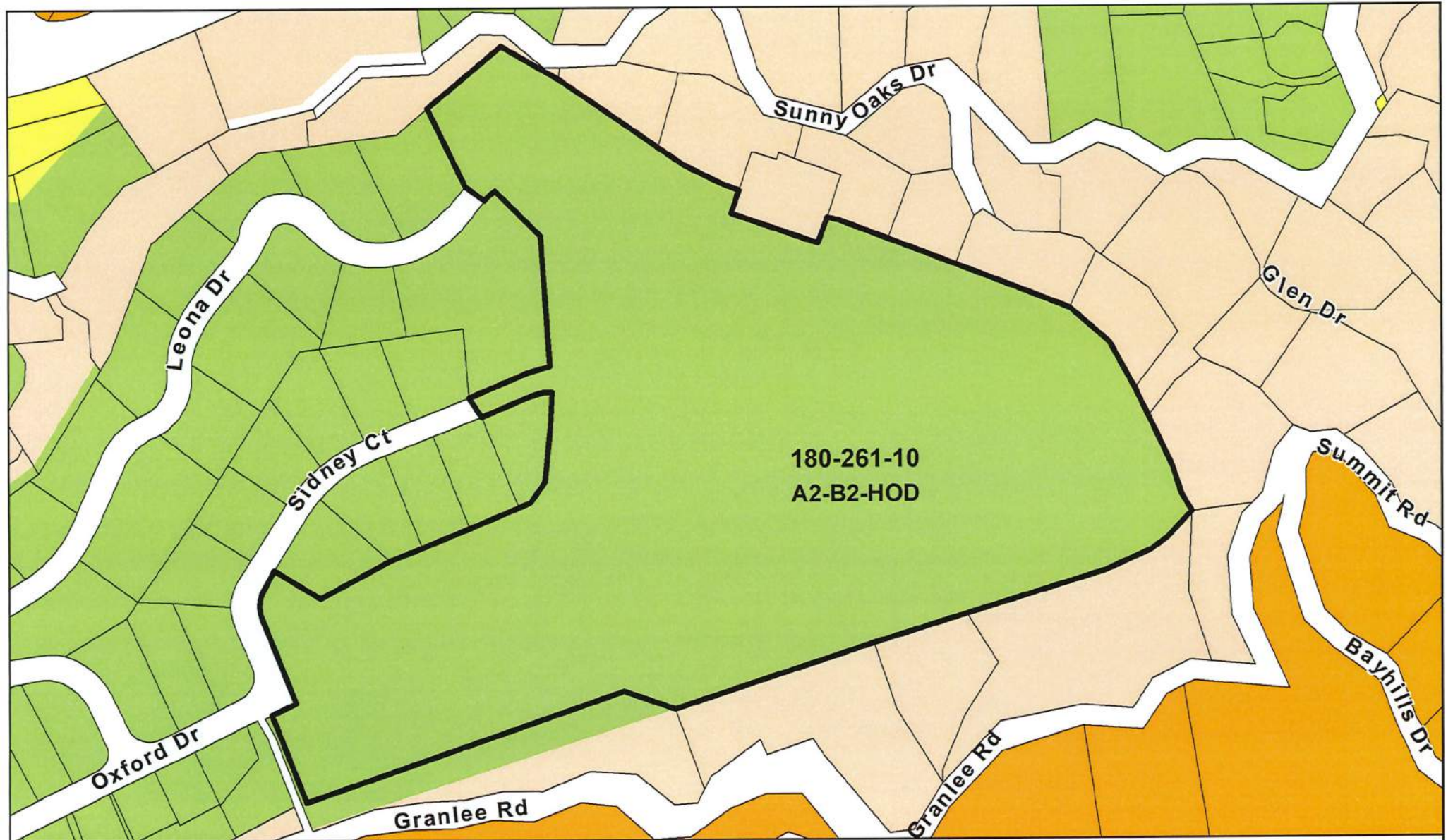
180-261-10
A2-B2

Existing Zoning Designation - Outnumbered, LLC

- | | |
|---|---|
|  Parcel Boundary | Existing Zoning |
|  Outnumbered, LLC |  A2 |
| |  RE |
| |  RMP |
| |  R1 |

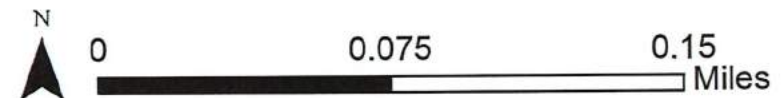


Date: January 12th, 2023
 Data Source: Marin County Community Development Agency
 This map is representational only. Data are not survey accurate.

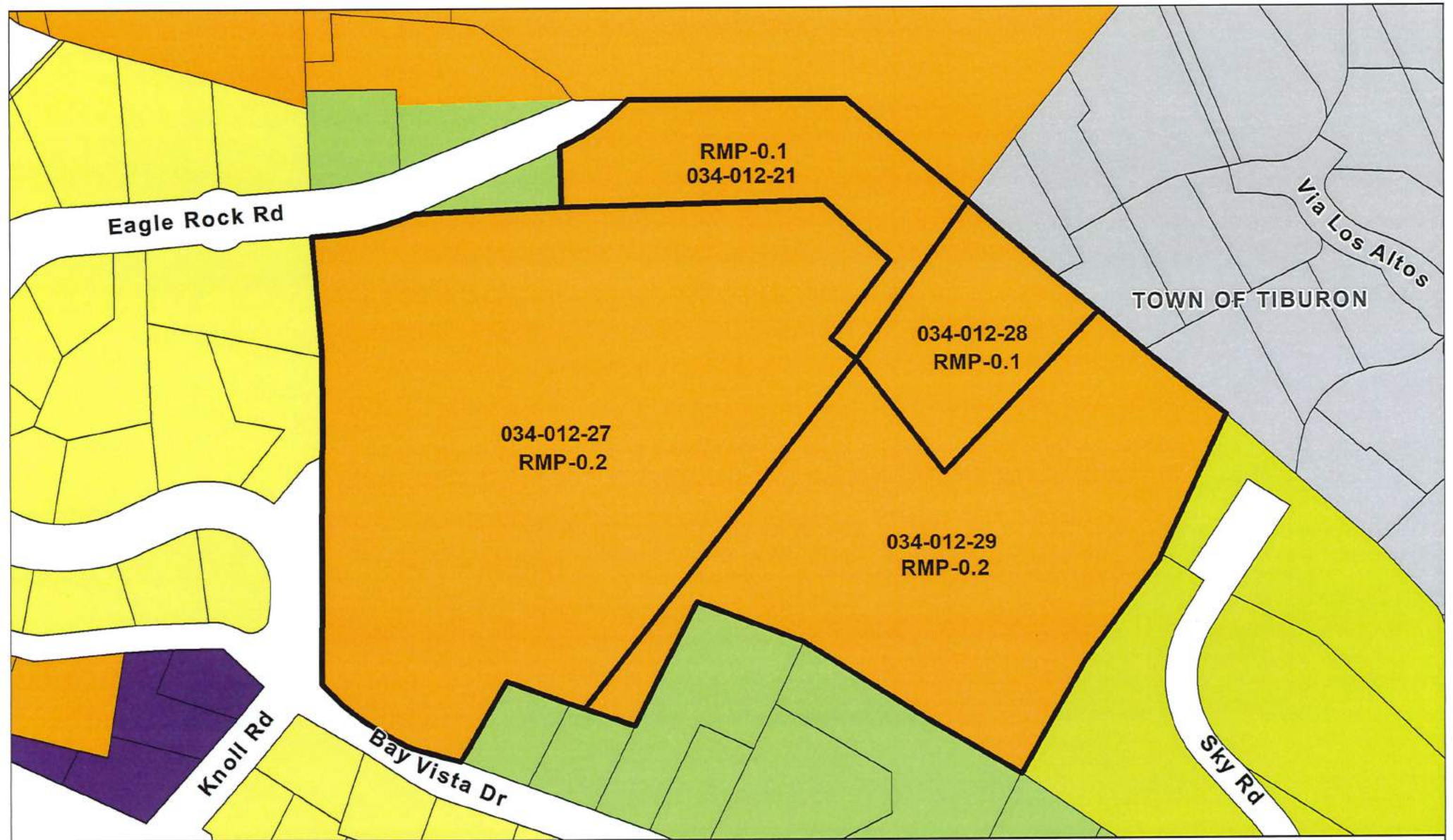


Proposed Zoning Designation - Outnumbered, LLC

- | | |
|------------------------|------------------------|
| Parcel Boundary | Existing Zoning |
| Outnumbered, LLC | A2 |
| Proposed Zoning | RE |
| A2-B2-HOD | RMP |
| | R1 |

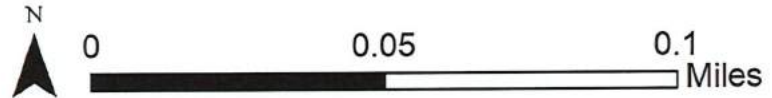


Date: January 12th, 2023
 Data Source: Marin County Community Development Agency
 This map is representational only. Data are not survey accurate.

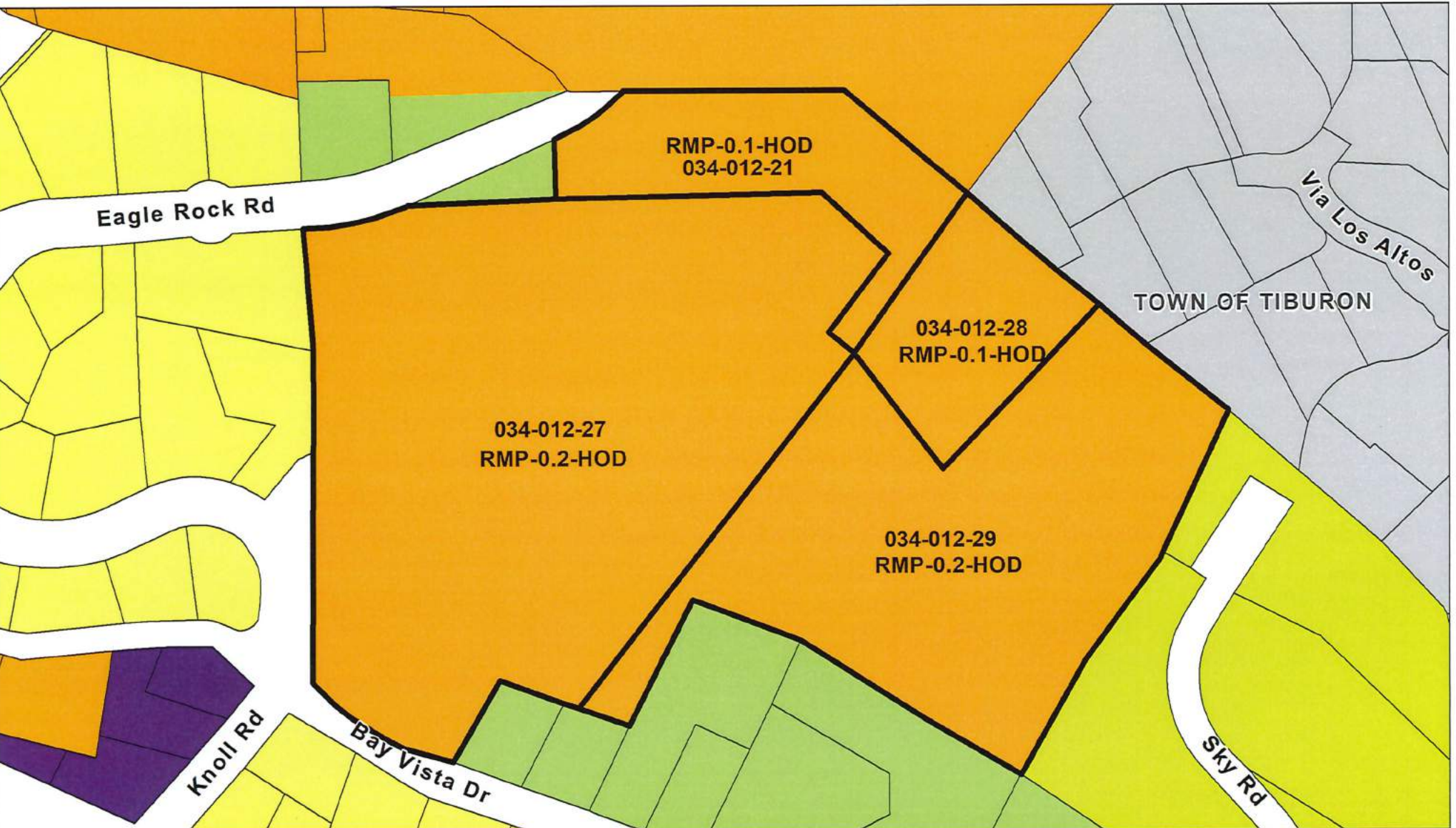


Existing Zoning Designation - Pan Pac Ocean Site

- | | | |
|-----------------|------------------------|-----|
| Parcel Boundary | Existing Zoning | RMP |
| Ocean Site | AP | R1 |
| Town of Tiburon | A2 | RSP |



Date: January 12th, 2023
 Data Source: Marin County Community Development Agency
 This map is representational only. Data are not survey accurate.

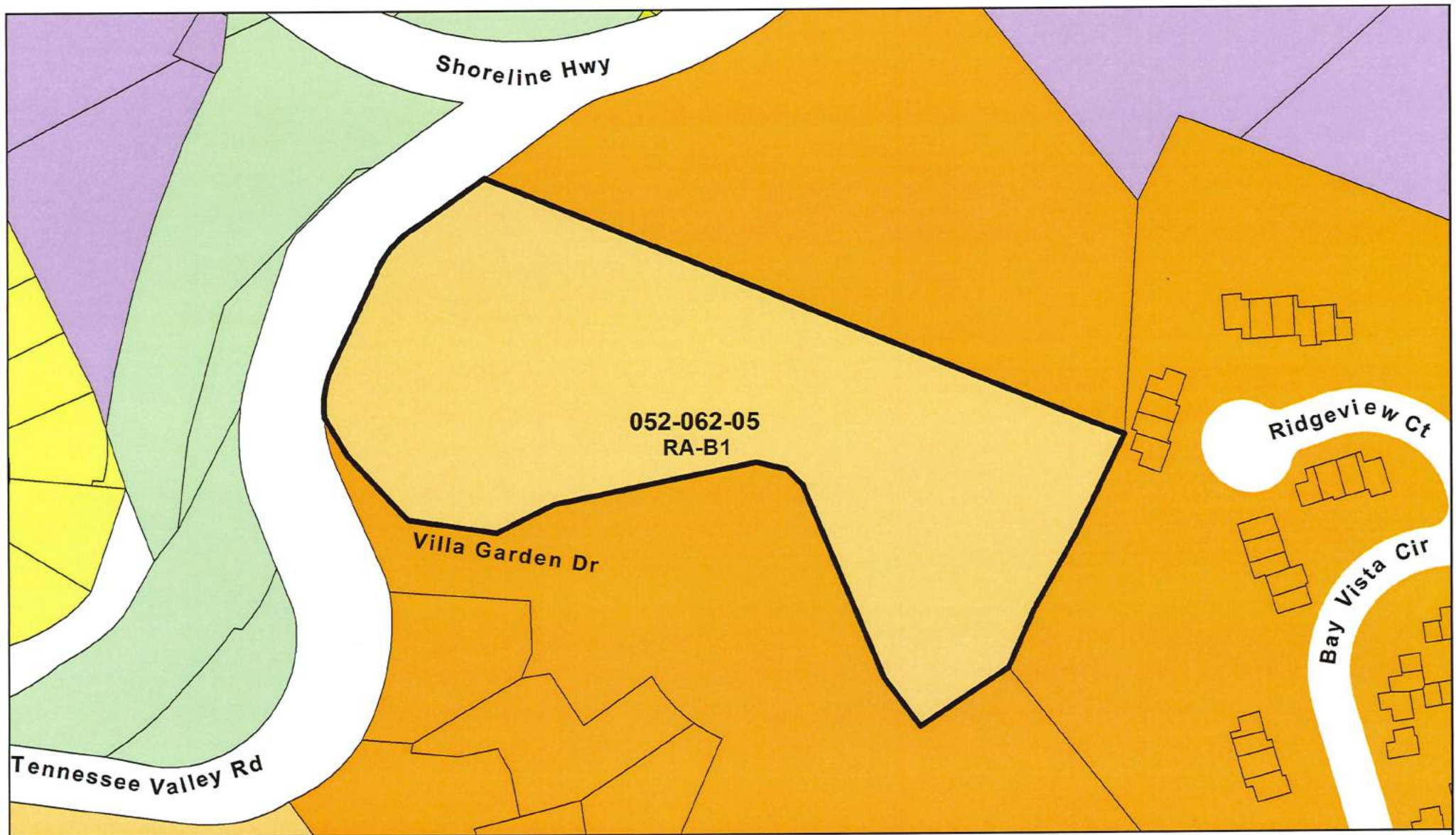


Proposed Zoning Designation - Pan Pac Ocean Site

- | | | |
|------------------------|------------------------|-----|
| Parcel Boundary | Town of Tiburon | RMP |
| Ocean Site | Existing Zoning | R1 |
| Proposed Zoning | AP | RSP |
| RMP-0.1-HOD | A2 | |
| RMP-0.2-HOD | | |

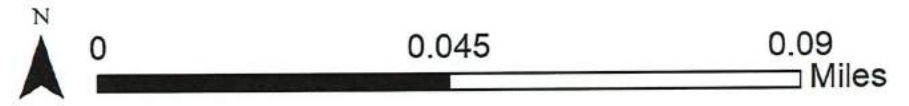


Date: January 12th, 2023
 Data Source: Marin County Community Development Agency
 This map is representational only. Data are not survey accurate.

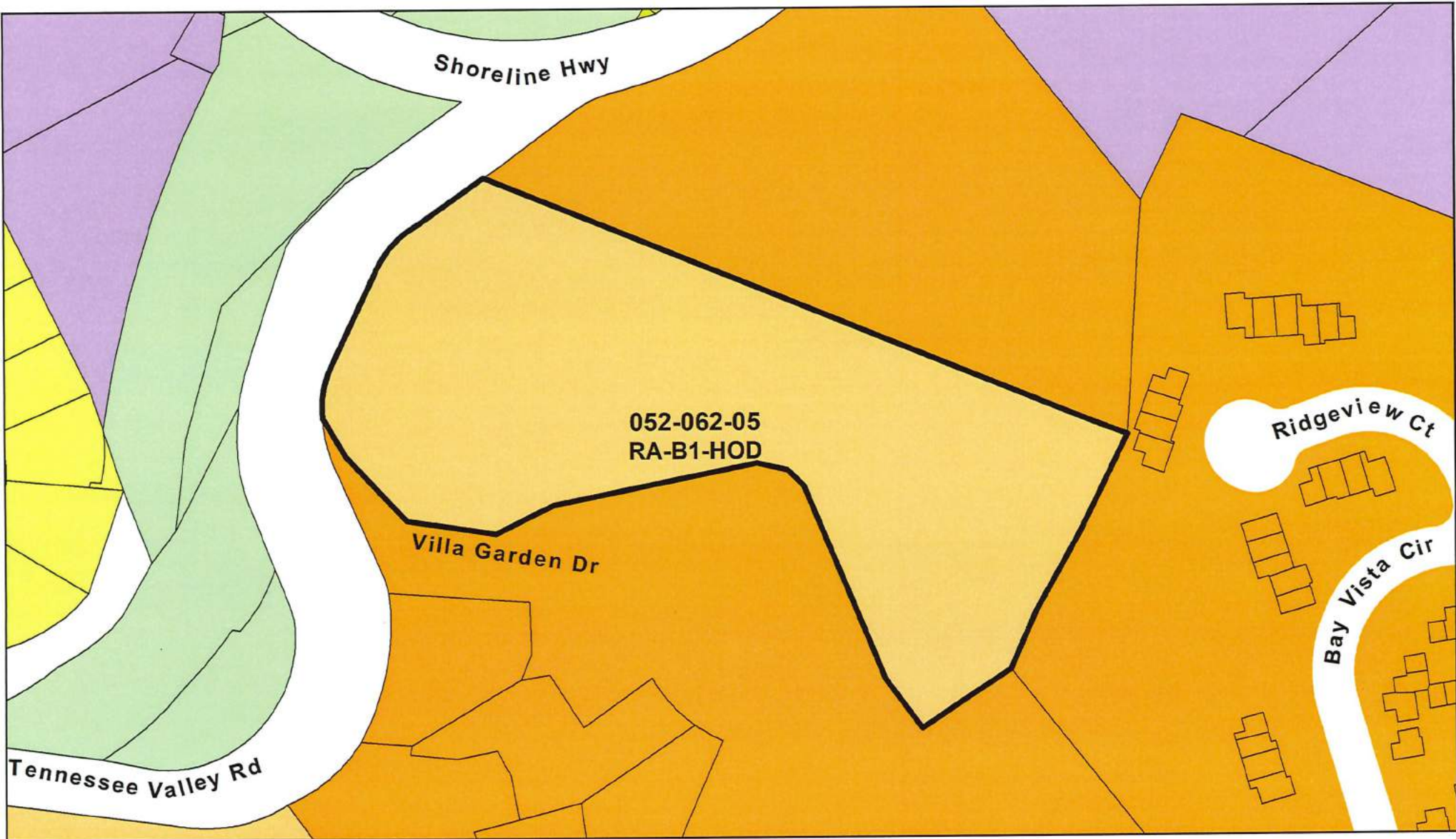


Existing Zoning Designation - Peace Lutheran Church

- | | | |
|-----------------|------------------------|-----|
| Parcel Boundary | Existing Zoning | RMP |
| Lutheran Church | | RA |
| OA | | R1 |
| RA | | RSP |
| RMPC | | |



Date: January 12th, 2023
 Data Source: Marin County Community Development Agency
 This map is representational only. Data are not survey accurate.



Proposed Zoning Designation - Peace Lutheran Church

- | | | |
|------------------------|------------------------|-----|
| Parcel Boundary | Existing Zoning | RMP |
| Lutheran Church | OA | R1 |
| Proposed Zoning | RA | RSP |
| RA-B1-HOD | RMPC | |



Date: January 12th, 2023
 Data Source: Marin County Community Development Agency
 This map is representational only. Data are not survey accurate.

Sir Francis Drake Blvd

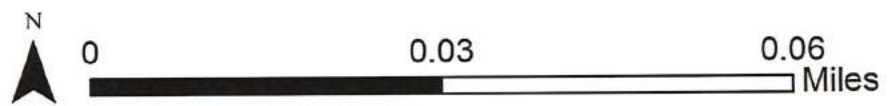
Nicasio Valley Rd

169-101-21
R1-B2

San Geronimo Valley Dr

Existing Zoning Designation - Presbyterian Church San Geronimo

- Parcel Boundary
- Presbyterian Church
- Existing Zoning**
- R1
- RCR



Date: January 12th, 2023
Data Source: Marin County Community Development Agency
This map is representational only. Data are not survey accurate.




Sir Francis Drake Blvd

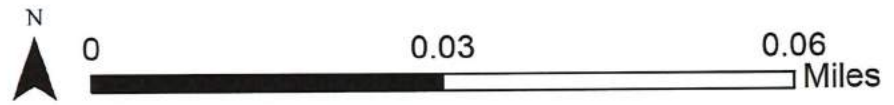
Nicasio Valley Rd

169-101-21
R1-B2-HOD

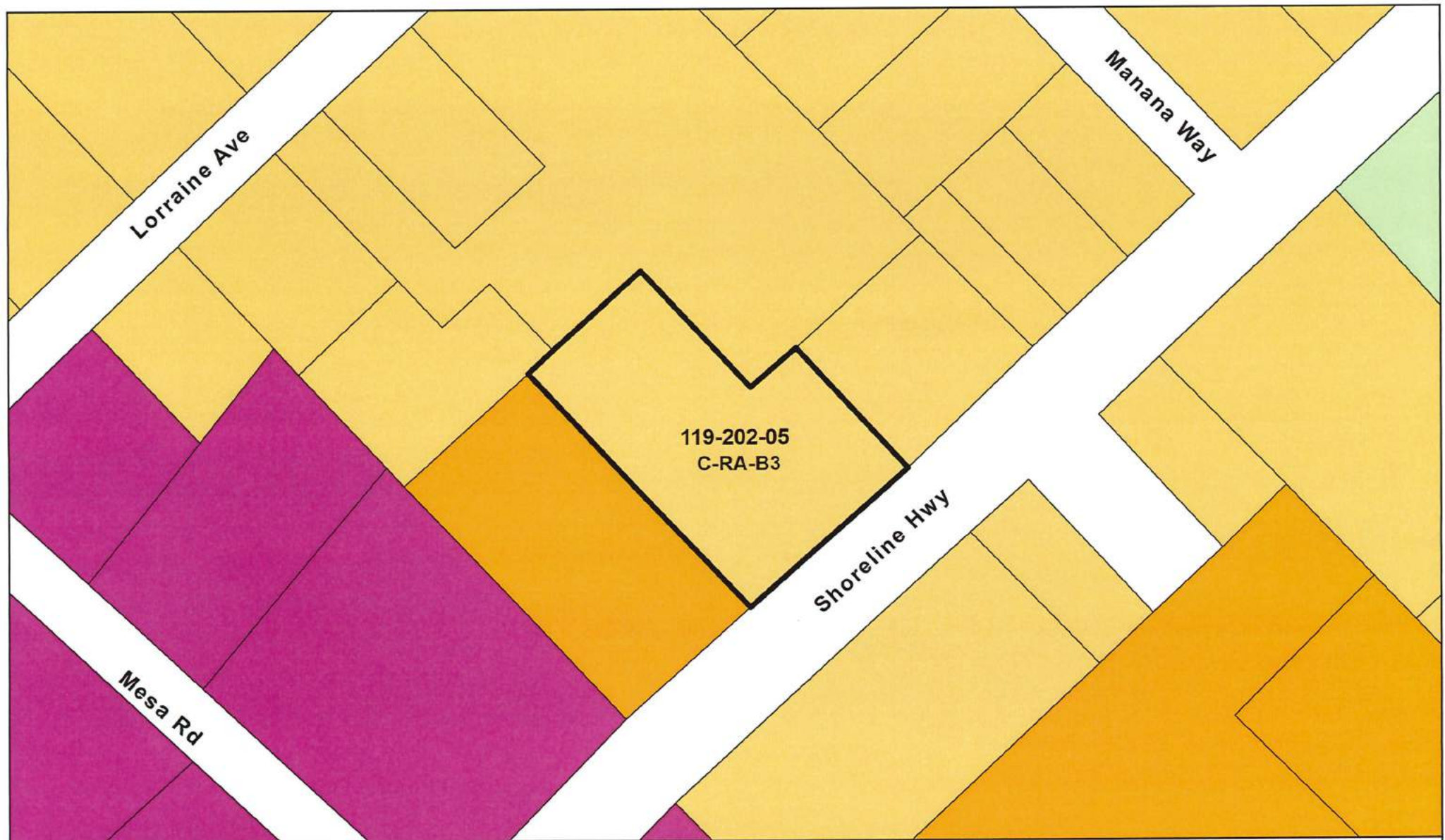
San Geronimo Valley Dr

Proposed Zoning Designation - Presbyterian Church San Geronimo

- | | |
|--|---|
|  Parcel Boundary | Existing Zoning |
|  Presbyterian Church |  R1 |
| Proposed Zoning |  RCR |
|  R1-B2-HOD | |

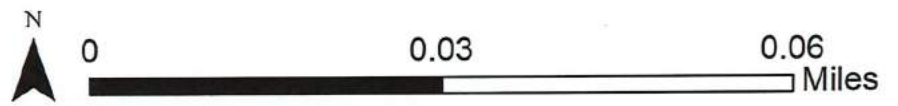


Date: January 12th, 2023
Data Source: Marin County Community Development Agency
This map is representational only. Data are not survey accurate.

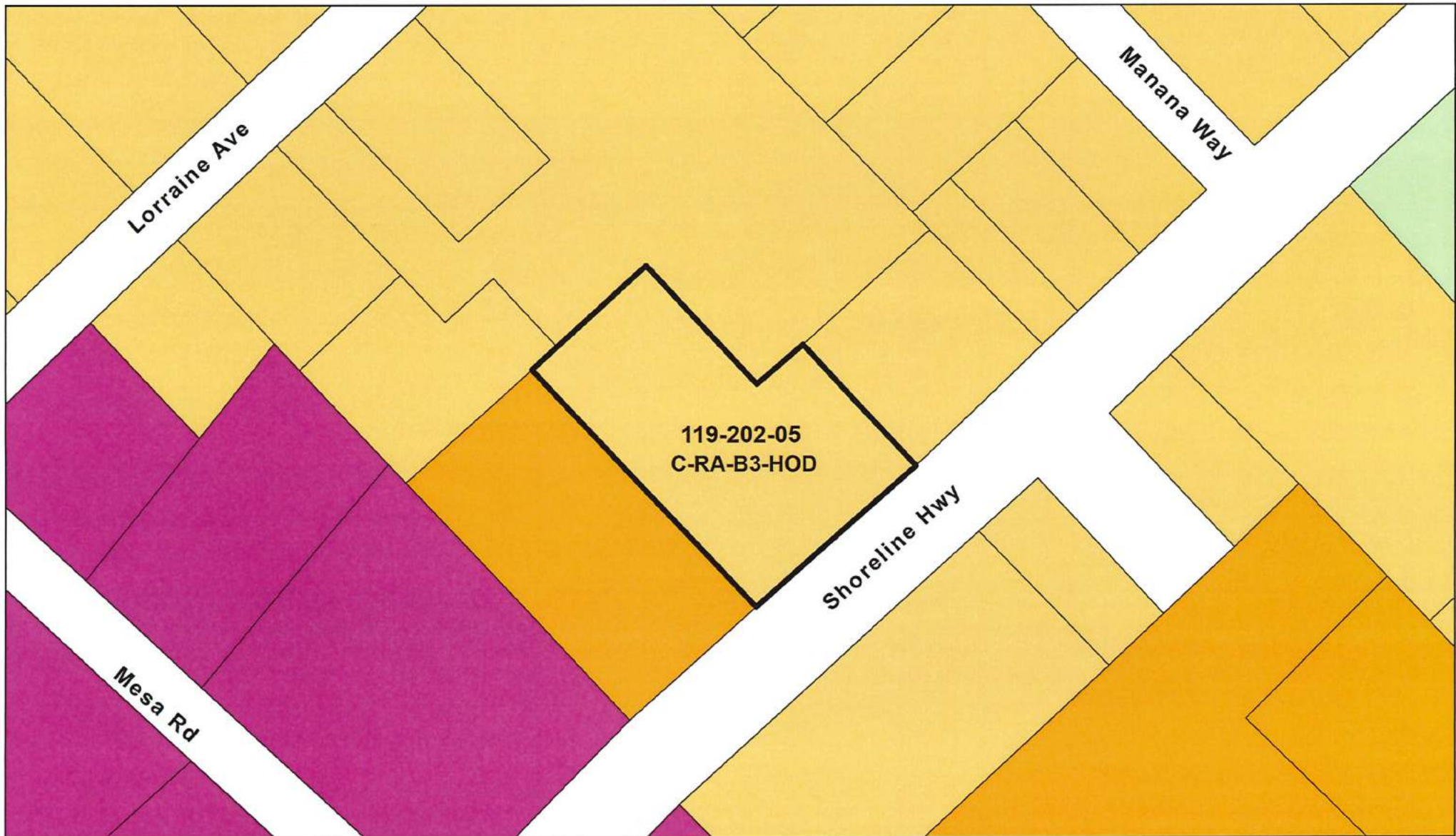


Existing Zoning Designation - Presbytery of the Redwoods






- | | | |
|-----------------|------------------------|-------|
| Parcel Boundary | Existing Zoning | C-RMP |
| Presbytery | C-OA | C-VCR |
| | C-RA | |

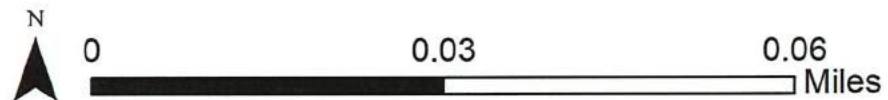


Date: January 12th, 2023
 Data Source: Marin County Community Development Agency
 This map is representational only. Data are not survey accurate.

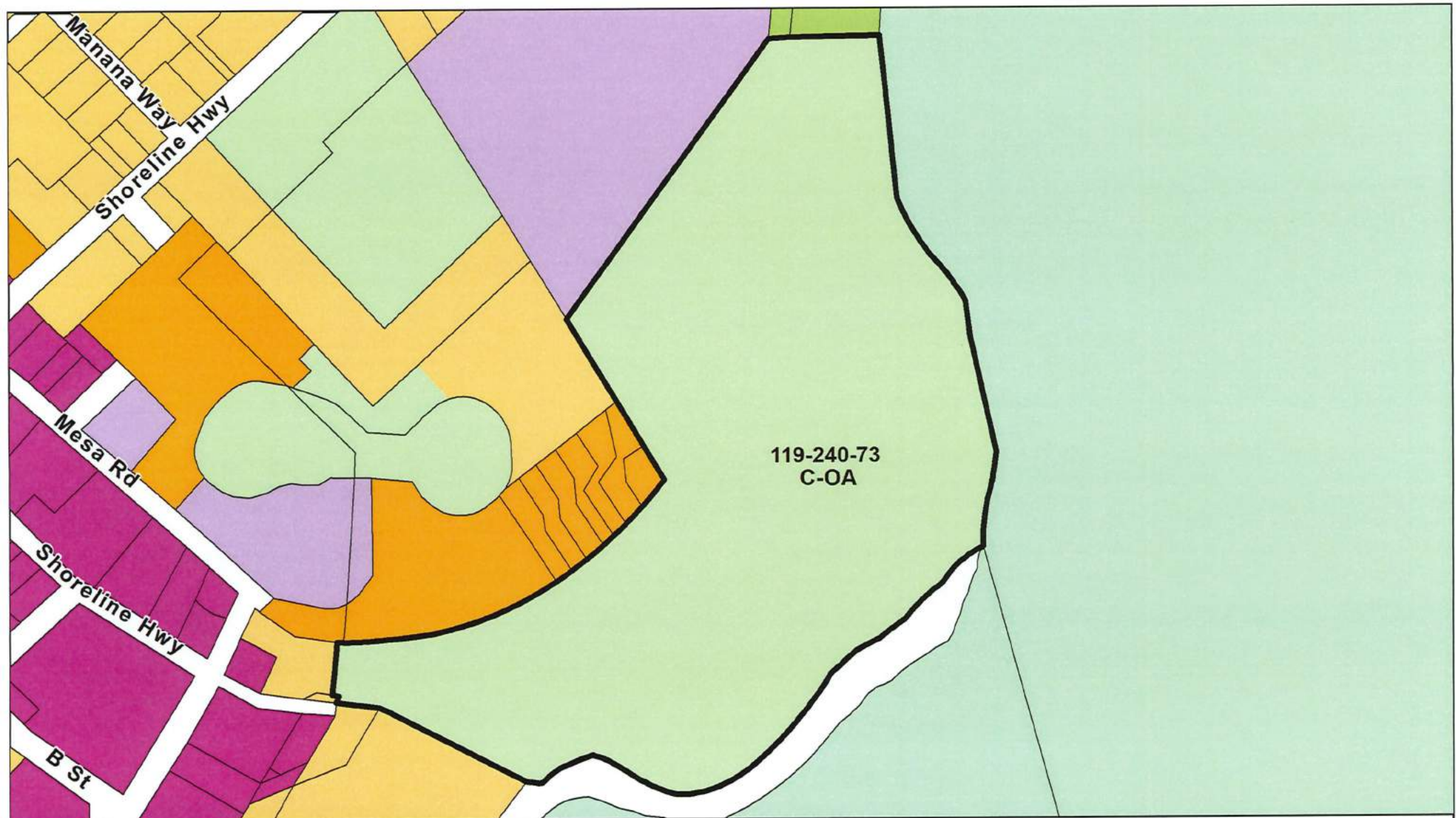


Proposed Zoning Designation - Presbytery of the Redwoods

- | | |
|--|---|
|  Parcel Boundary | Existing Zoning |
|  Presbytery |  OA |
| Proposed Zoning |  RA |
|  C-RA-B3-HOD |  RMP |
| |  VCR |



Date: January 12th, 2023
 Data Source: Marin County Community Development Agency
 This map is representational only. Data are not survey accurate.

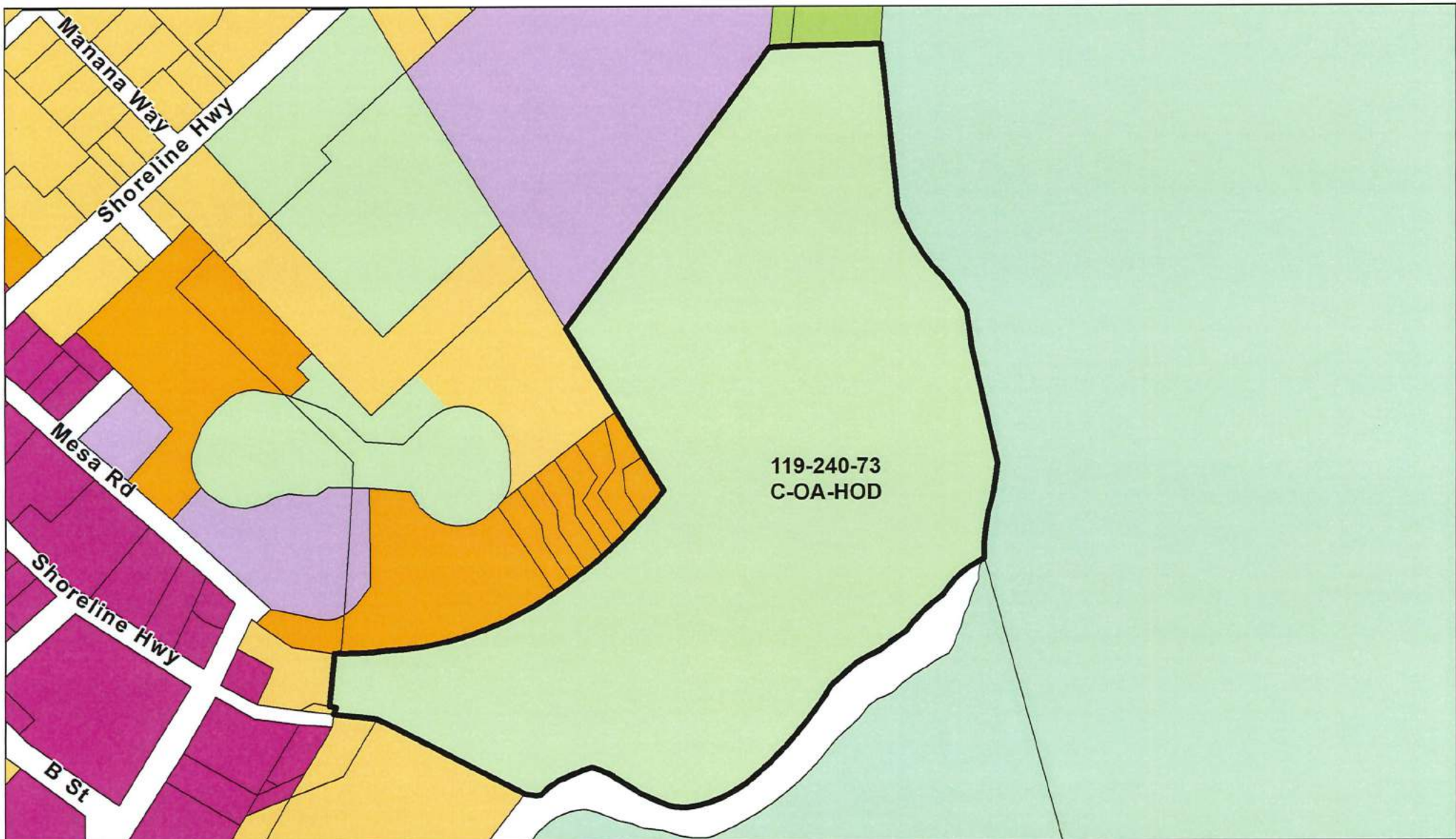


Existing Zoning Designation - Pt. Reyes Coast Guard Rehabilitation/Conversion

- | | |
|------------------------|--------|
| Parcel Boundary | C-OA |
| Coast Guard Site | C-RA |
| Existing Zoning | C-RMPC |
| C-APZ | C-RMP |
| C-ARP | C-VCR |

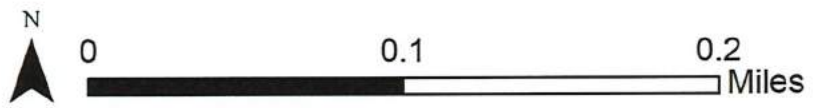


Date: January 12th, 2023
 Data Source: Marin County Community Development Agency
 This map is representational only. Data are not survey accurate.

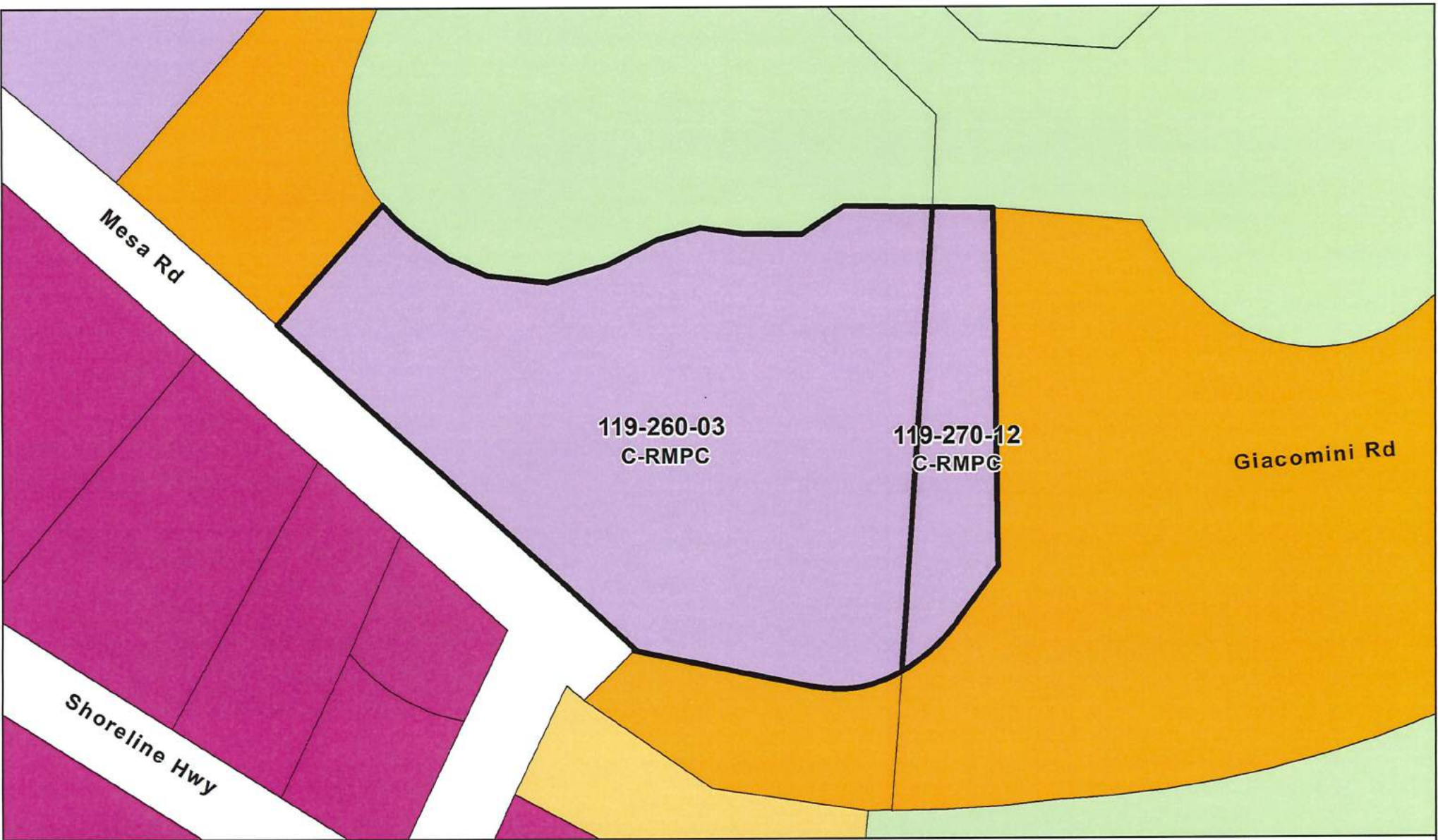


Proposed Zoning Designation - Pt. Reyes Coast Guard Rehabilitation/Conversion

- | | | |
|------------------------|------------------------|--------|
| Parcel Boundary | Existing Zoning | C-RA |
| Coast Guard Site | C-APZ | C-RMPC |
| Proposed Zoning | C-ARP | C-RMP |
| C-OA-HOD | C-OA | C-VCR |



Date: January 12th, 2023
 Data Source: Marin County Community Development Agency
 This map is representational only. Data are not survey accurate.



119-260-03
C-RMPC

119-270-12
C-RMPC

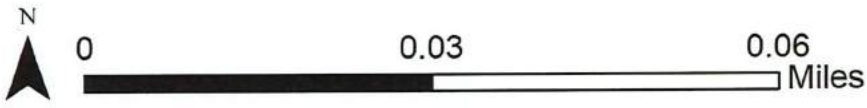
Giacomini Rd

Mesa Rd

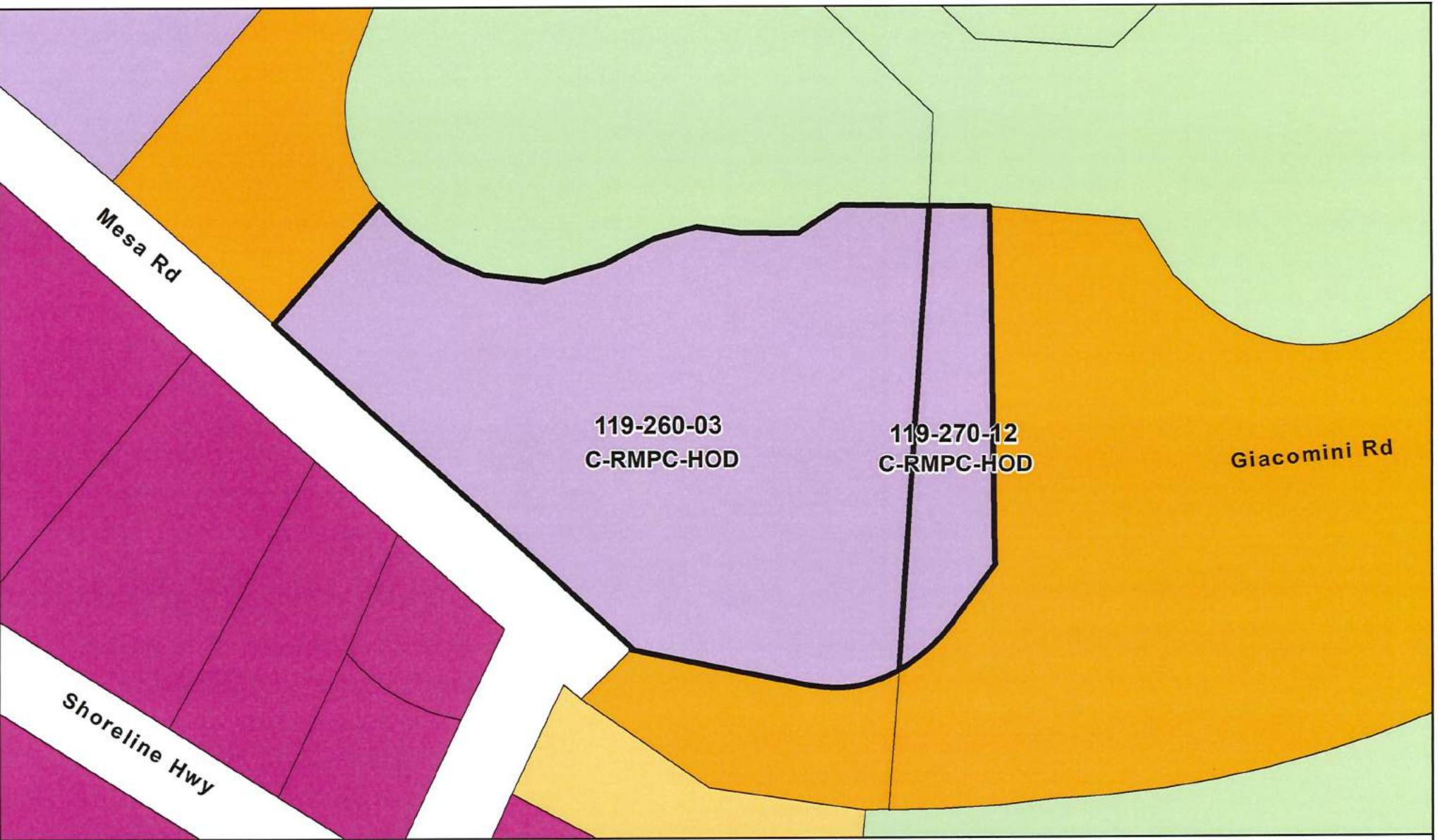
Shoreline Hwy

Existing Zoning Designation - Pt. Reyes County Vacant Site

- | | | |
|-----------------|------------------------|--------|
| Parcel Boundary | Existing Zoning | C-RMPC |
| Vacant Site | C-OA | C-RMP |
| | C-RA | C-VCR |

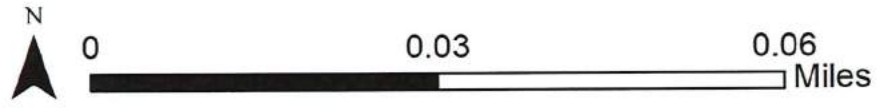


Date: January 12th, 2023
 Data Source: Marin County Community Development Agency
 This map is representational only. Data are not survey accurate.

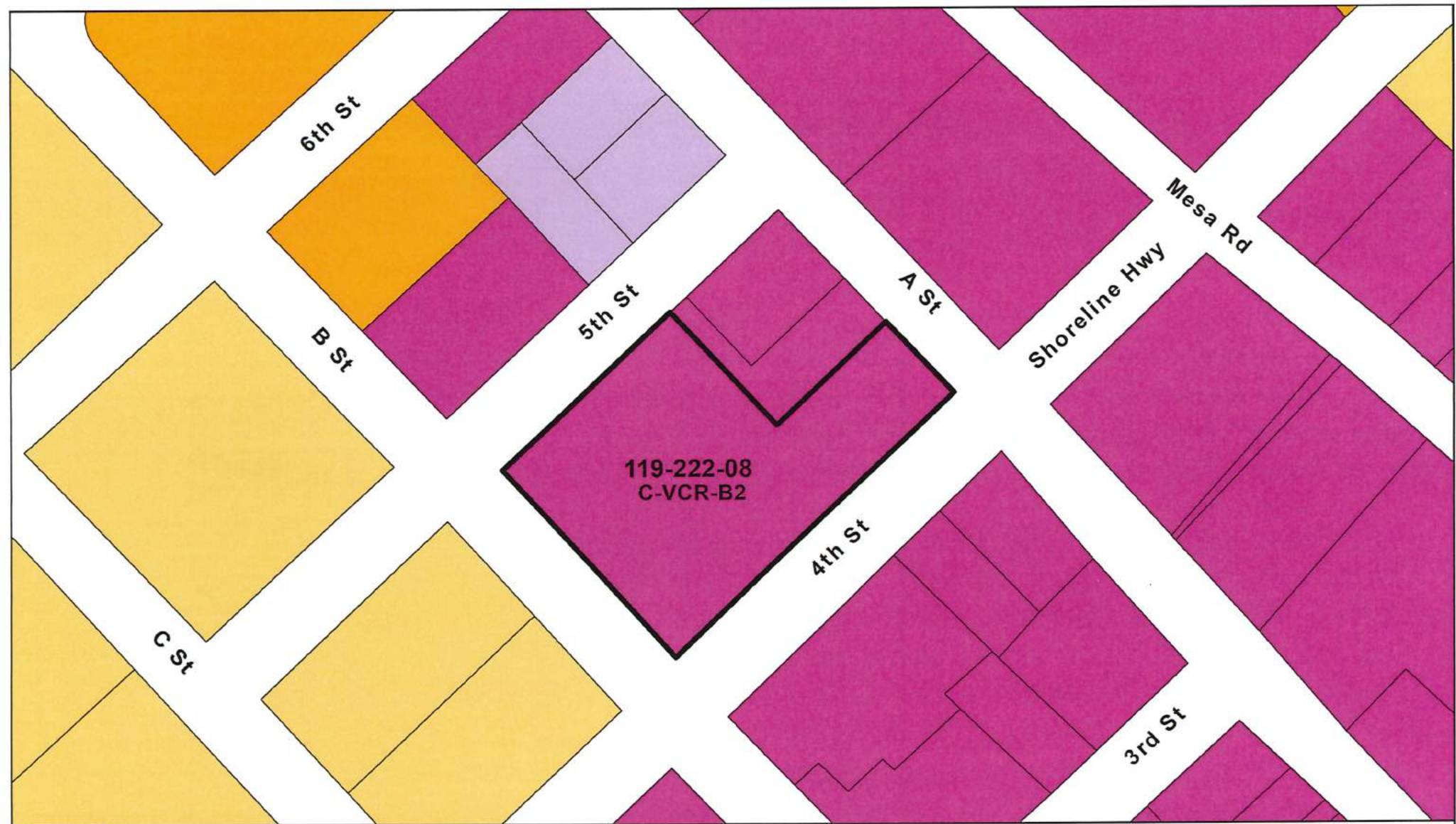


Proposed Zoning Designation - Pt. Reyes County Vacant Site

- | | | |
|------------------------|------------------------|--------|
| Parcel Boundary | Existing Zoning | C-RMPC |
| Vacant Site | C-OA | C-RMP |
| Proposed Zoning | C-RA | C-VCR |
| C-RMPC-HOD | | |



Date: January 12th, 2023
 Data Source: Marin County Community Development Agency
 This map is representational only. Data are not survey accurate.



Existing Zoning Designation - Pt. Reyes Village

- | | |
|---|--|
|  Parcel Boundary | Existing Zoning |
|  Pt. Reyes Village |  C-RA |
| |  C-RMPC |
| |  C-RMP |
| |  C-VCR |

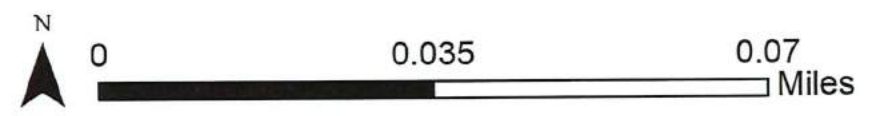


Date: January 12th, 2023
 Data Source: Marin County Community Development Agency
 This map is representational only. Data are not survey accurate.

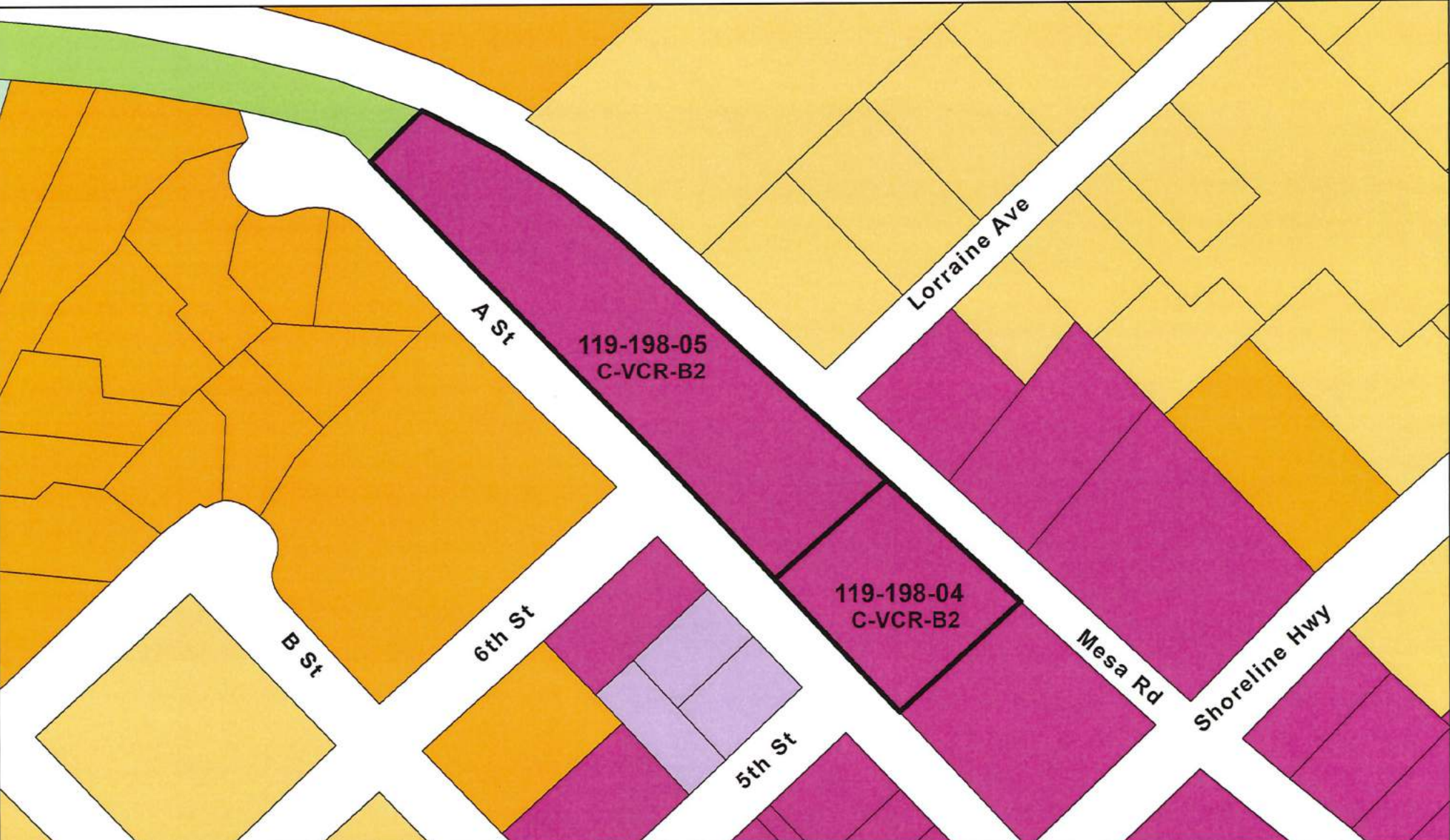


Proposed Zoning Designation - Pt. Reyes Village

- | | | |
|------------------------|------------------------|-------|
| Parcel Boundary | Existing Zoning | C-RMP |
| Pt. Reyes Village | C-RA | C-VCR |
| Proposed Zoning | C-RMPC | |
| C-VCR-B2-HOD | | |

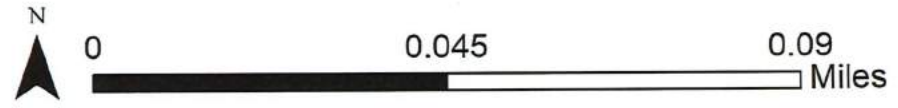


Date: January 12th, 2023
 Data Source: Marin County Community Development Agency
 This map is representational only. Data are not survey accurate.

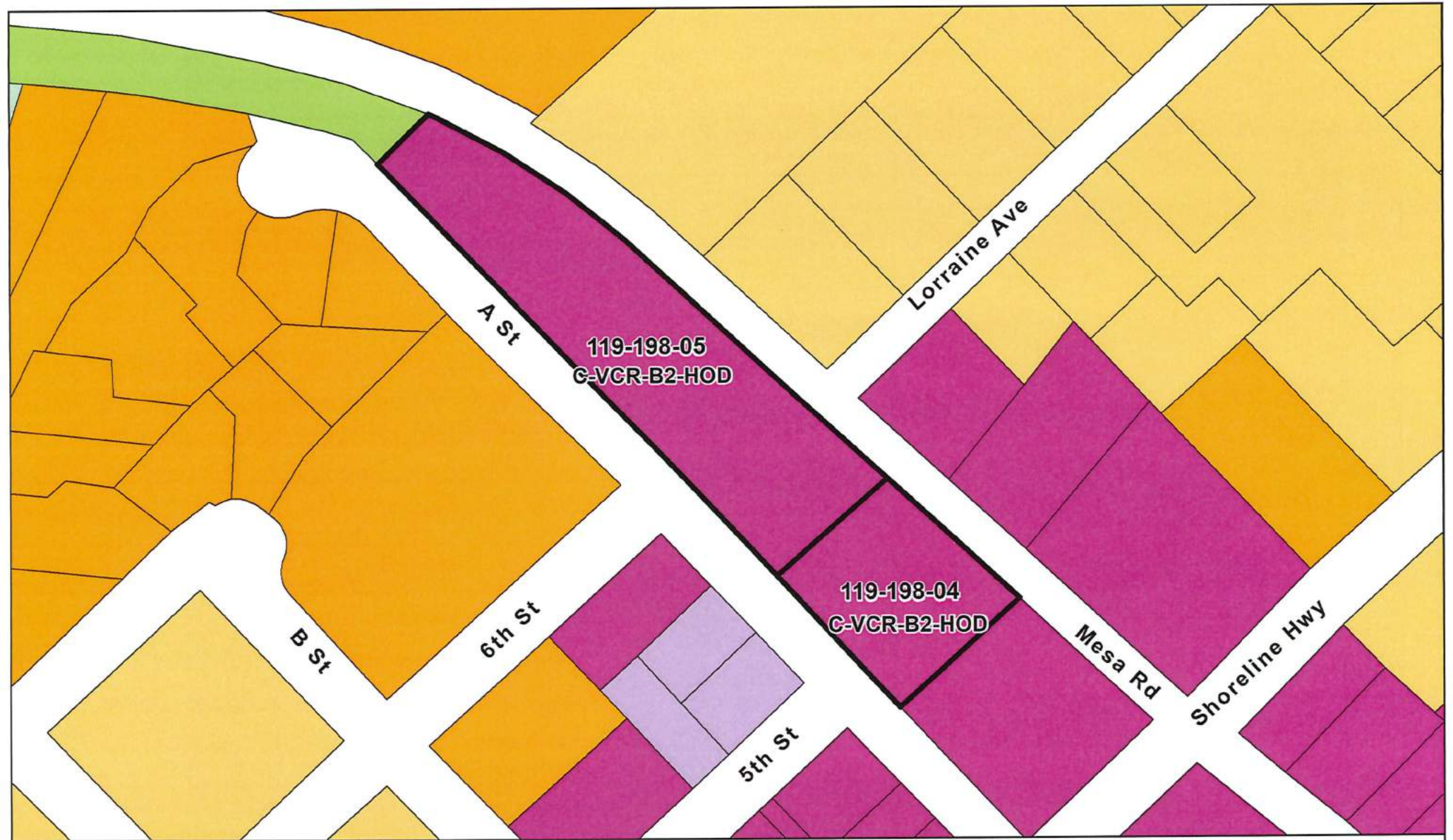


Existing Zoning Designation - Pt. Reyes Village Red/Green Barn

- | | | |
|-------------------|------------------------|--------|
| Parcel Boundary | Existing Zoning | C-RMPC |
| Pt. Reyes Village | C-APZ | C-RMP |
| | C-ARP | C-VCR |
| | C-RA | |



Date: January 12th, 2023
 Data Source: Marin County Community Development Agency
 This map is representational only. Data are not survey accurate.

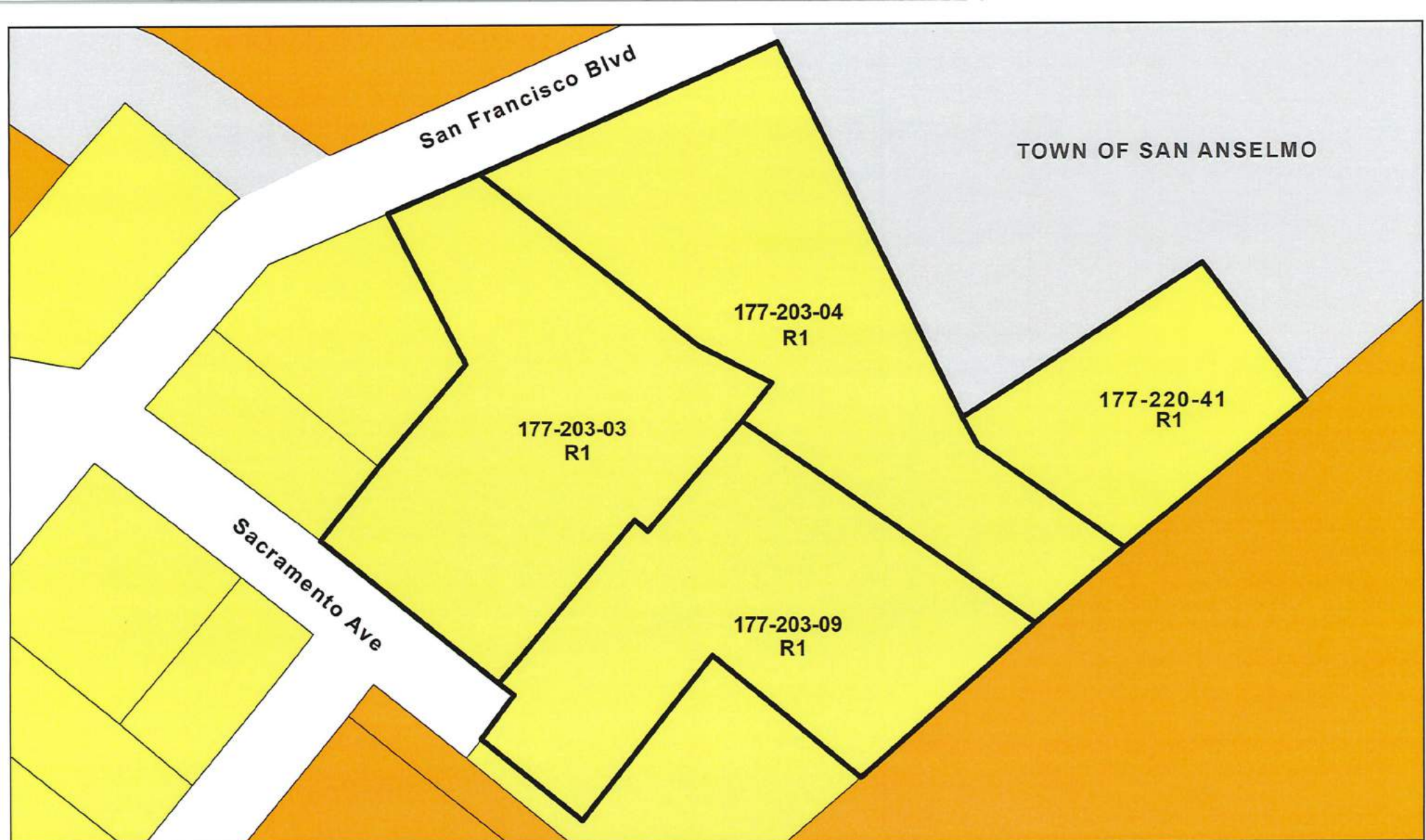


Proposed Zoning Designation - Pt. Reyes Village Red/Green Barn

- | | | |
|------------------------|------------------------|--------|
| Parcel Boundary | Existing Zoning | C-RMPC |
| Pt. Reyes Village | C-APZ | C-RMP |
| Proposed Zoning | C-ARP | C-VCR |
| C-VCR-B2-HOD | C-RA | |



Date: January 12th, 2023
 Data Source: Marin County Community Development Agency
 This map is representational only. Data are not survey accurate.



Existing Zoning Designation - Sacramento/San Anselmo Properties

Parcel Boundary


Properties

Town of San Anselmo

Existing Zoning

RMP

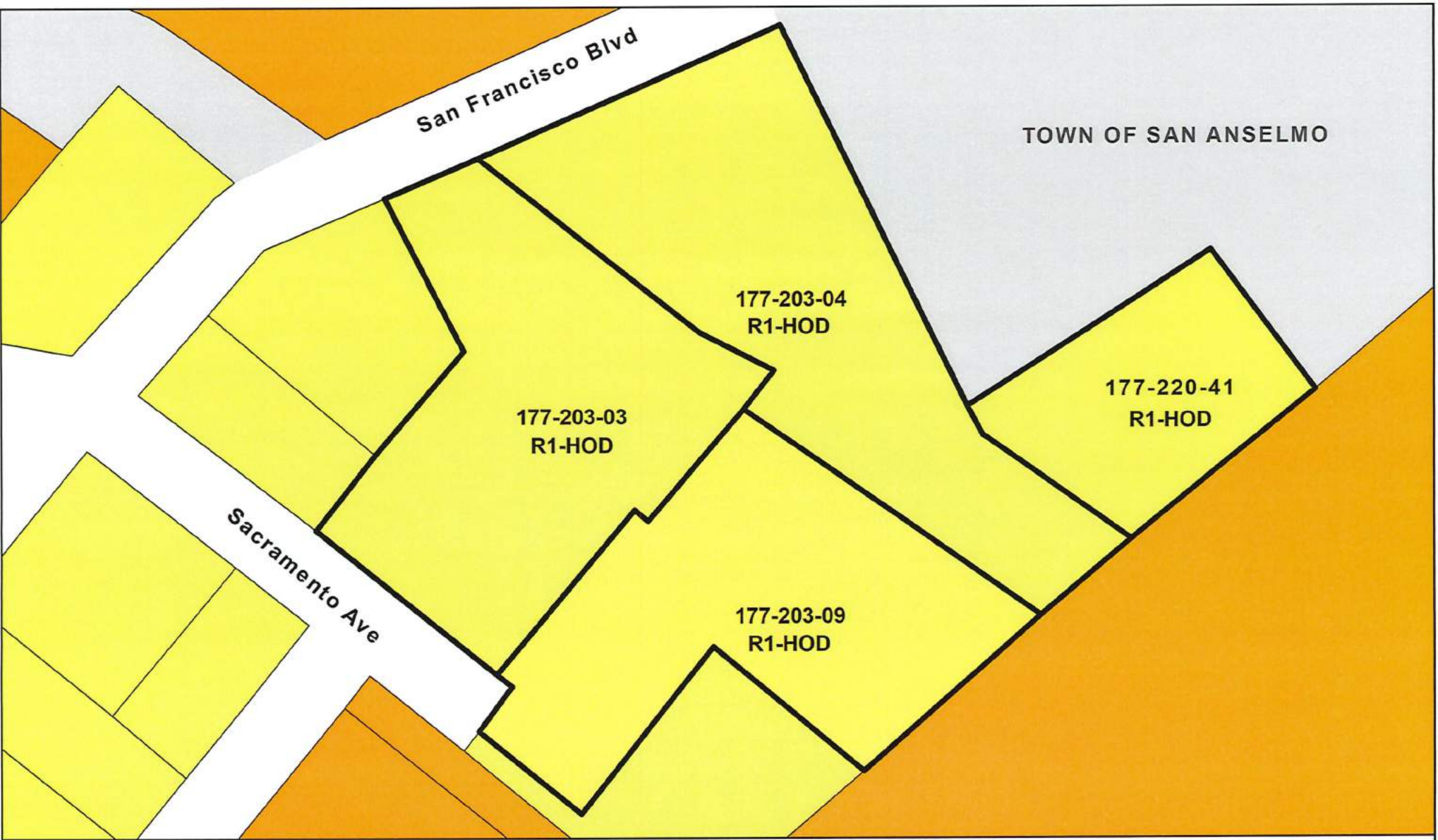
R1



Date: January 12th, 2023

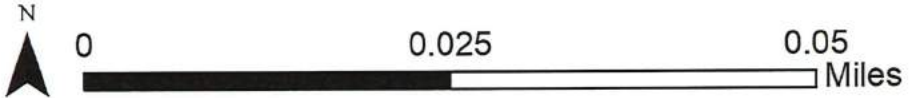
Data Source: Marin County Community Development Agency

This map is representational only. Data are not survey accurate.

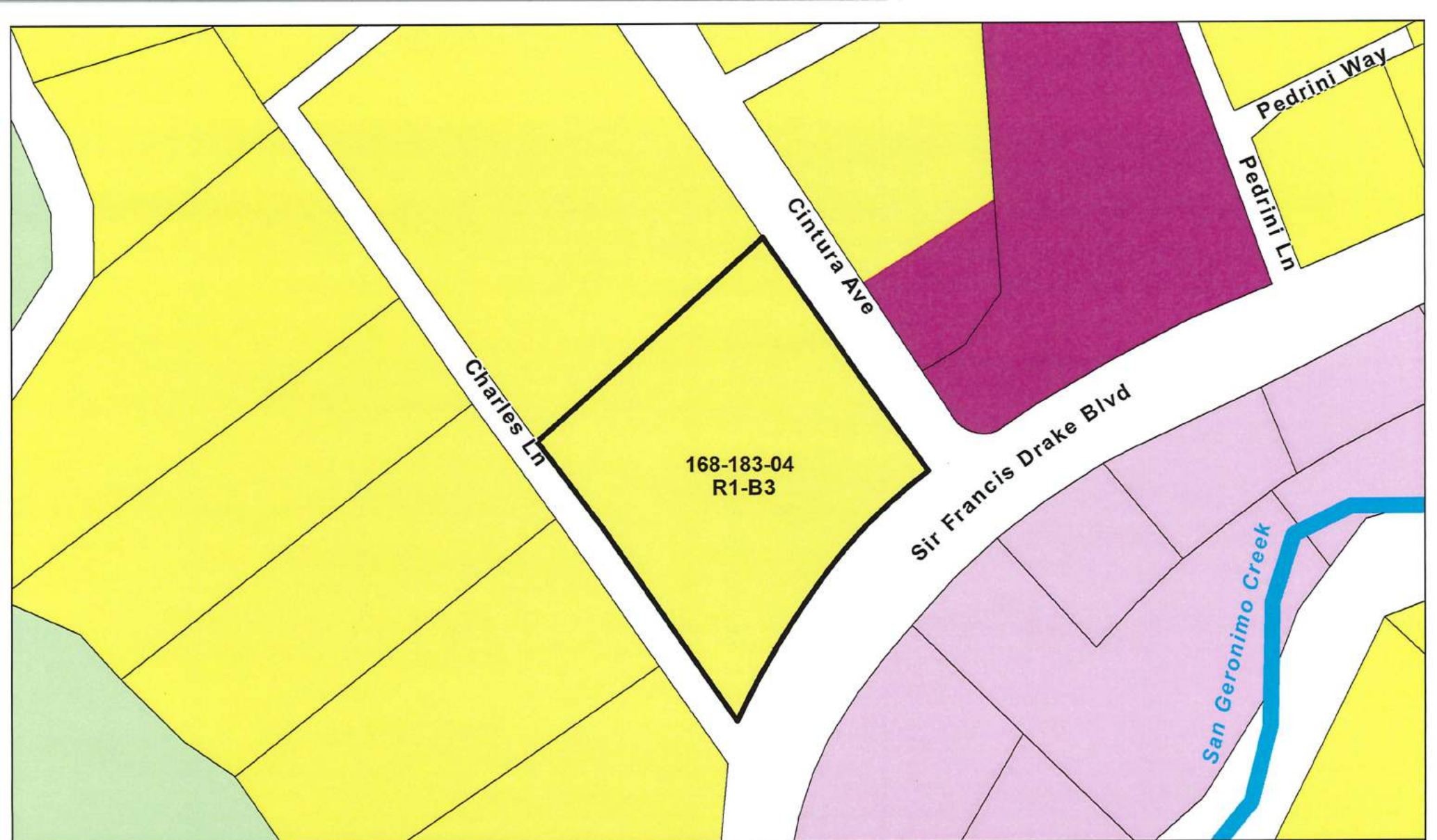


Proposed Zoning Designation - Sacramento/San Anselmo Properties

-  Parcel Boundary
-  Properties
- Proposed Zoning**
-  R1-HOD
-  Town of San Anselmo
- Existing Zoning**
-  RMP
-  R1

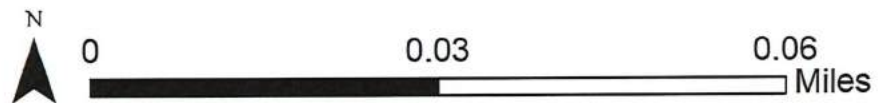


Date: January 12th, 2023
 Data Source: Marin County Community Development Agency
 This map is representational only. Data are not survey accurate.

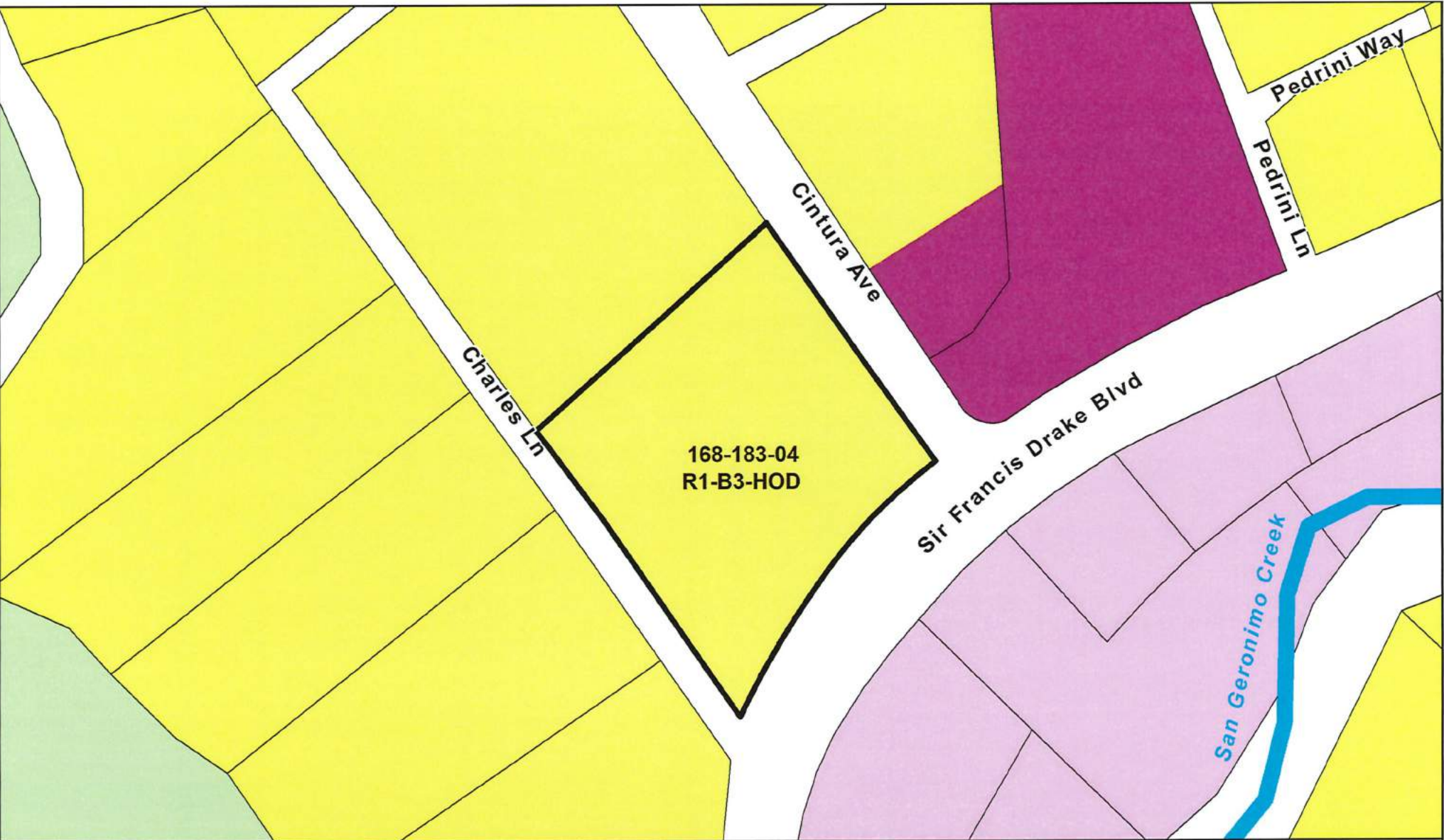


Existing Zoning Designation - Saint Cecilia Church

- | | | |
|--|--|--|
|  Parcel Boundary | Existing Zoning |  CP |
|  Church |  H1 |  R1 |
| |  OA | |

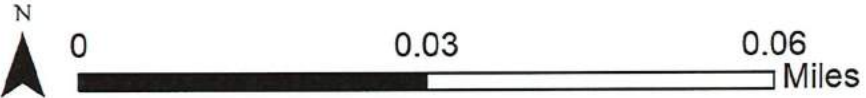


Date: January 12th, 2023
 Data Source: Marin County Community Development Agency
 This map is representational only. Data are not survey accurate.

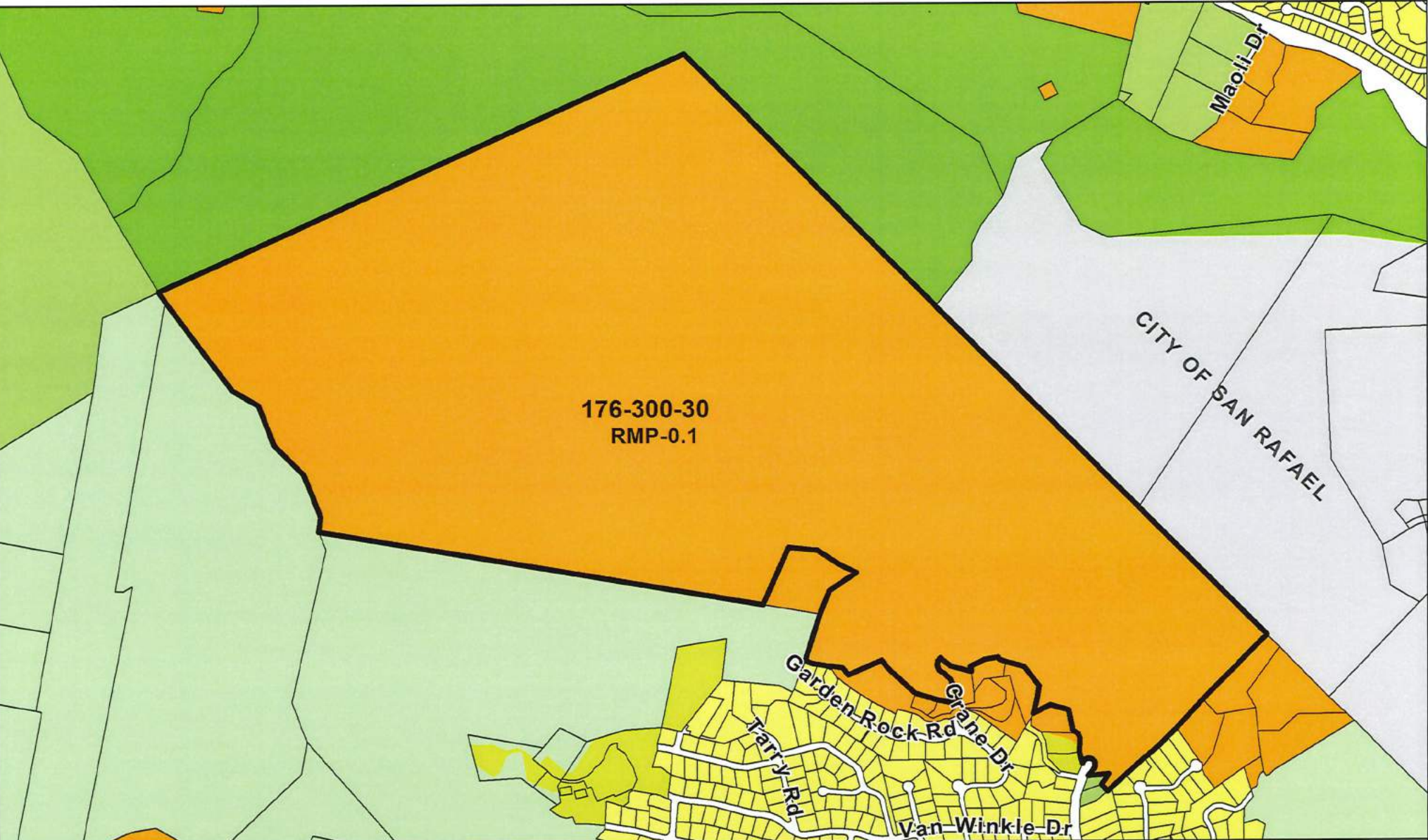


Proposed Zoning Designation - Saint Cecilia Church

- | | | |
|------------------------|------------------------|----|
| Parcel Boundary | Existing Zoning | CP |
| Church | H1 | R1 |
| Proposed Zoning | OA | |
| R1-B3-HOD | | |

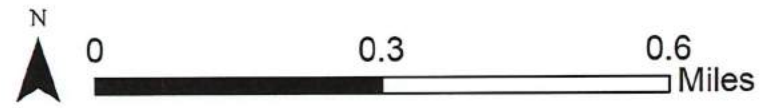


Date: January 12th, 2023
 Data Source: Marin County Community Development Agency
 This map is representational only. Data are not survey accurate.

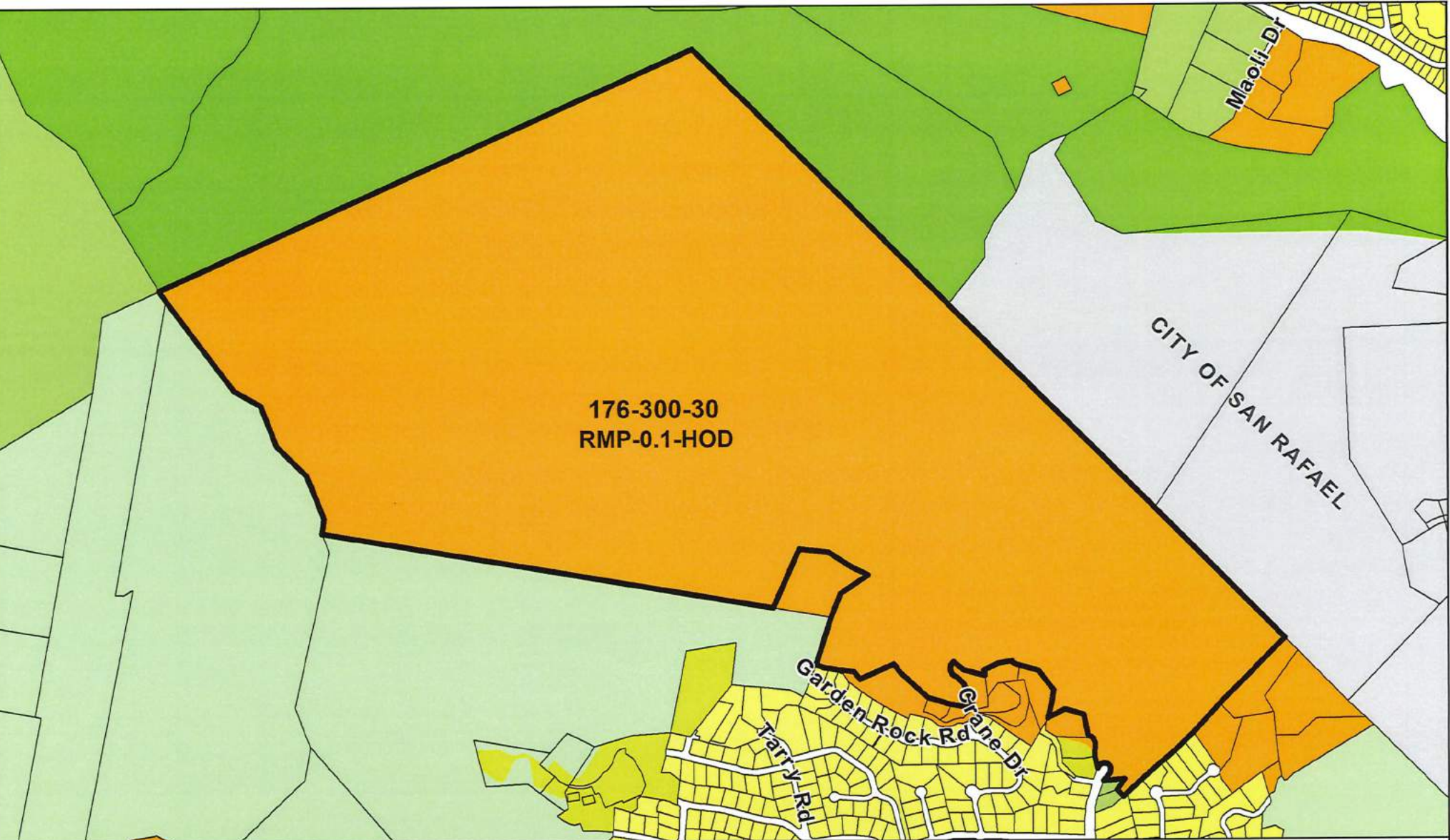


Existing Zoning Designation - San Domenico School

- | | | |
|--------------------|------------------------|-----|
| Parcel Boundary | Existing Zoning | OA |
| School | A2 | RMP |
| City of San Rafael | ARP | R1 |
| | A | RSP |



Date: January 12th, 2023
 Data Source: Marin County Community Development Agency
 This map is representational only. Data are not survey accurate.

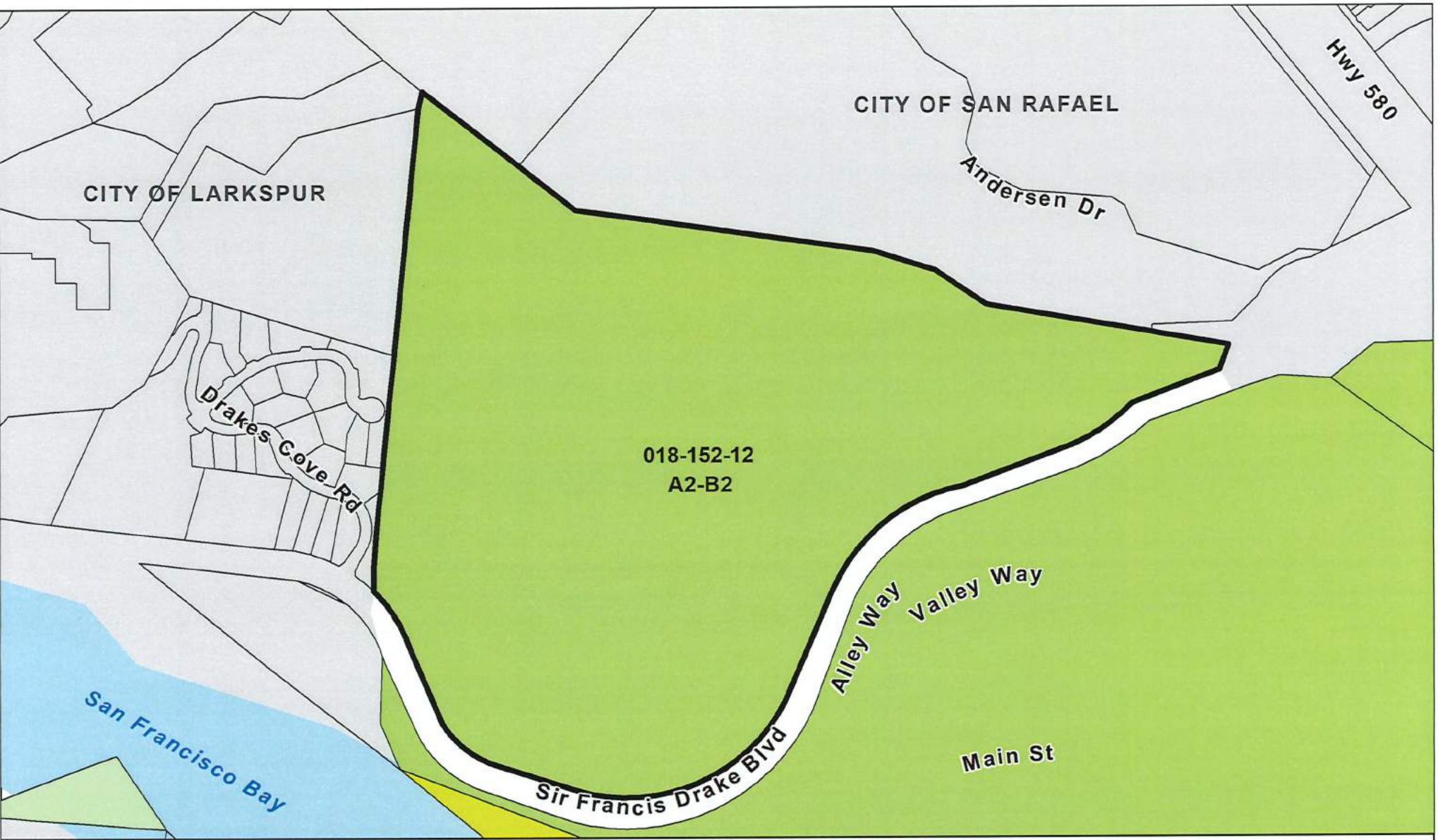


Proposed Zoning Designation - San Domenico School

- | | | |
|------------------------|------------------------|-----|
| Parcel Boundary | City of San Rafael | OA |
| School | Existing Zoning | RMP |
| Proposed Zoning | A2 | R1 |
| RMP-0.1-HOD | ARP | RSP |
| | A | |

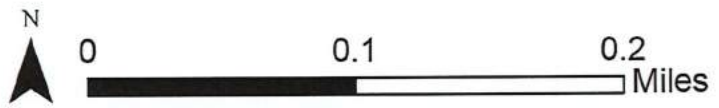


Date: January 12th, 2023
 Data Source: Marin County Community Development Agency
 This map is representational only. Data are not survey accurate.



Existing Zoning Designation - San Quentin Adjacent Vacant Property

- | | |
|-----------------|------------------------|
| Parcel Boundary | Existing Zoning |
| Vacant Property | A2 |
| | OA |
| | RSP |



Date: January 12th, 2023
 Data Source: Marin County Community Development Agency
 This map is representational only. Data are not survey accurate.

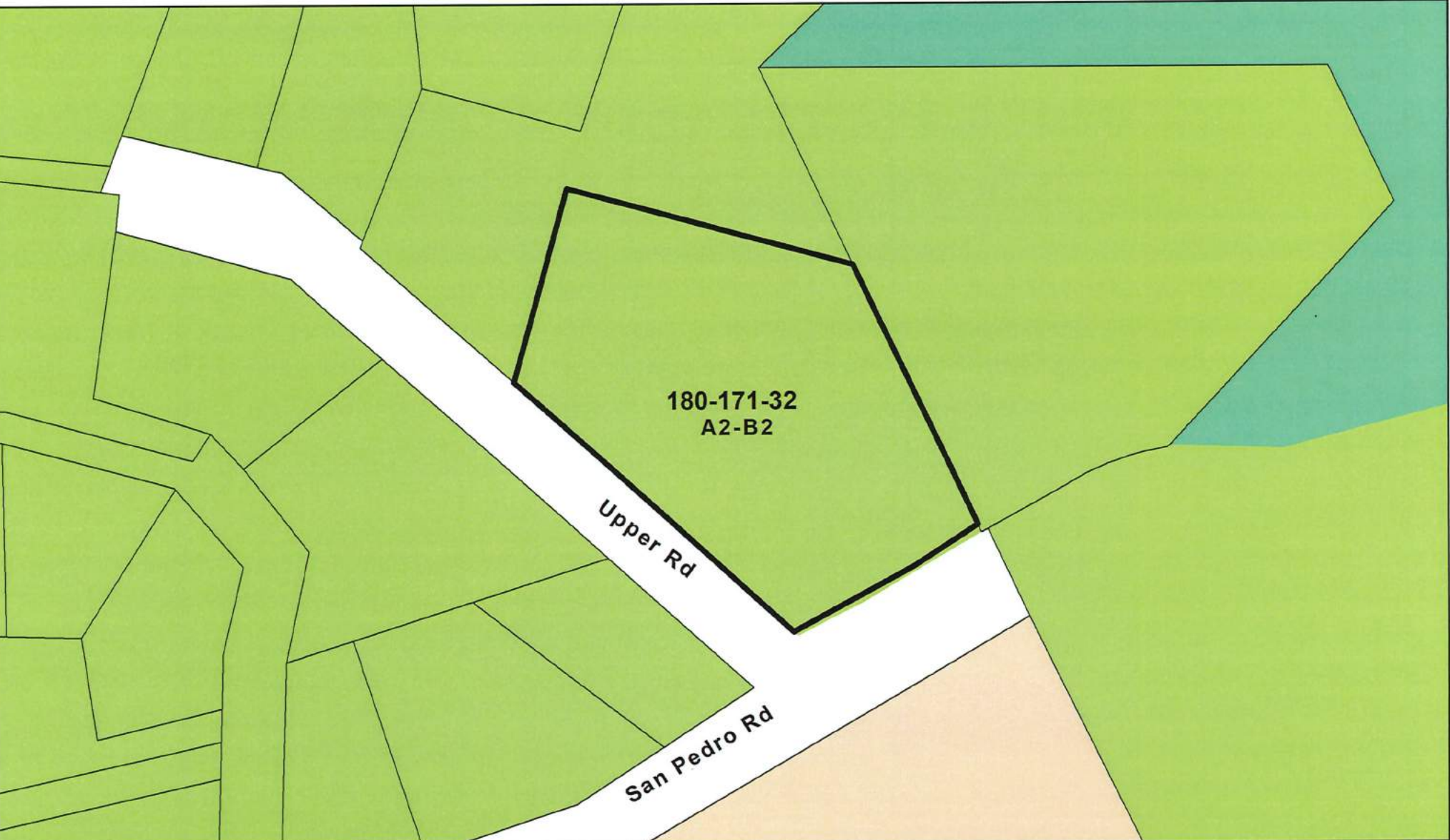


Proposed Zoning Designation - San Quentin Adjacent Vacant Property

- | | |
|------------------------|------------------------|
| Parcel Boundary | Existing Zoning |
| Vacant Property | A2 |
| Proposed Zoning | OA |
| A2-B2-HOD | RSP |

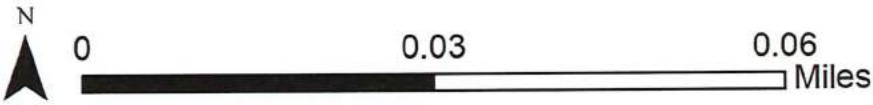


Date: January 12th, 2023
 Data Source: Marin County Community Development Agency
 This map is representational only. Data are not survey accurate.

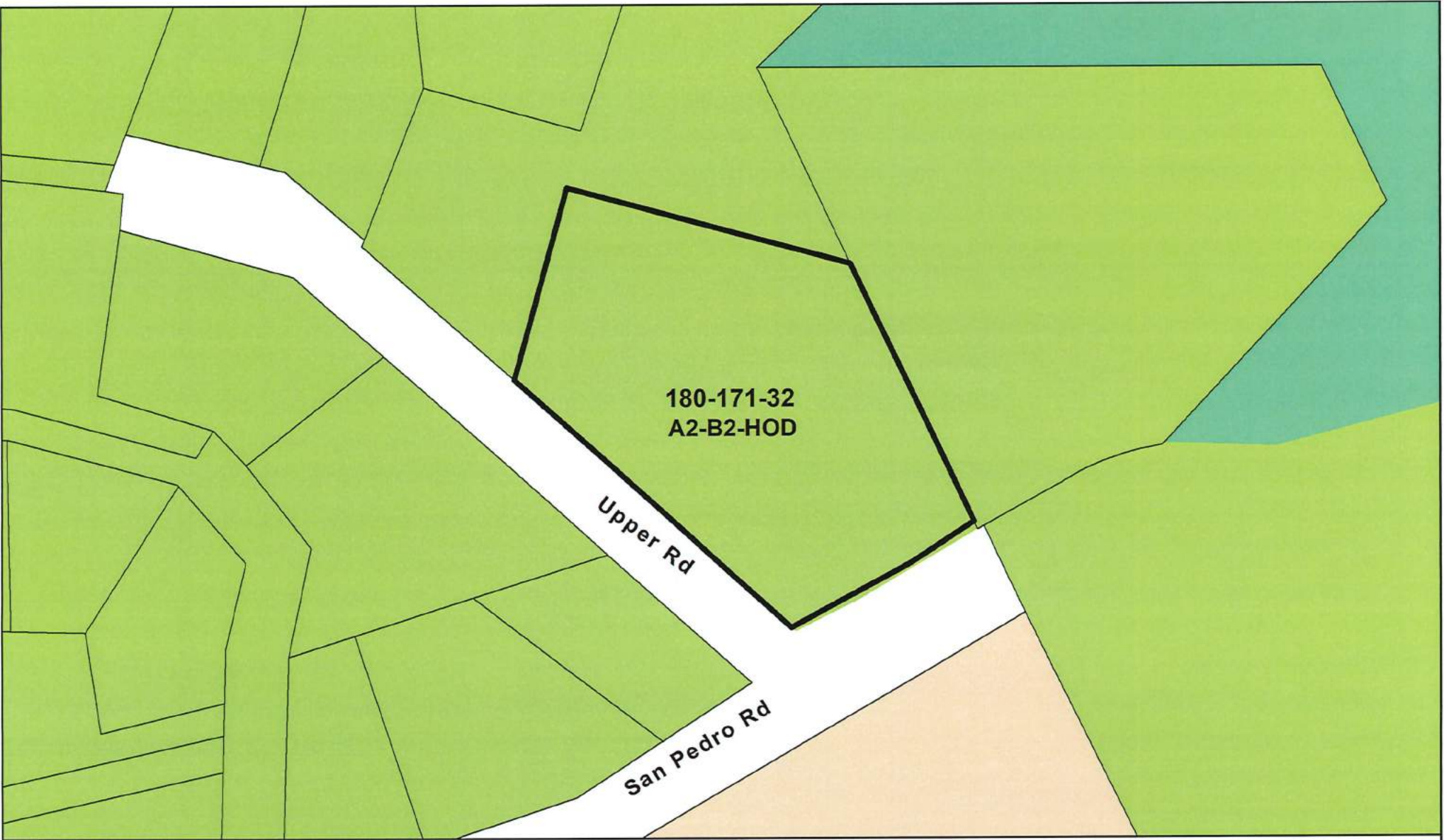


Existing Zoning Designation - Santa Venetia Vacant







- | | |
|---|---|
|  Parcel Boundary | Existing Zoning |
|  Santa Venetia Site |  A2 |
| |  RE |
| |  RCR |



Date: January 12th, 2023
 Data Source: Marin County Community Development Agency
 This map is representational only. Data are not survey accurate.

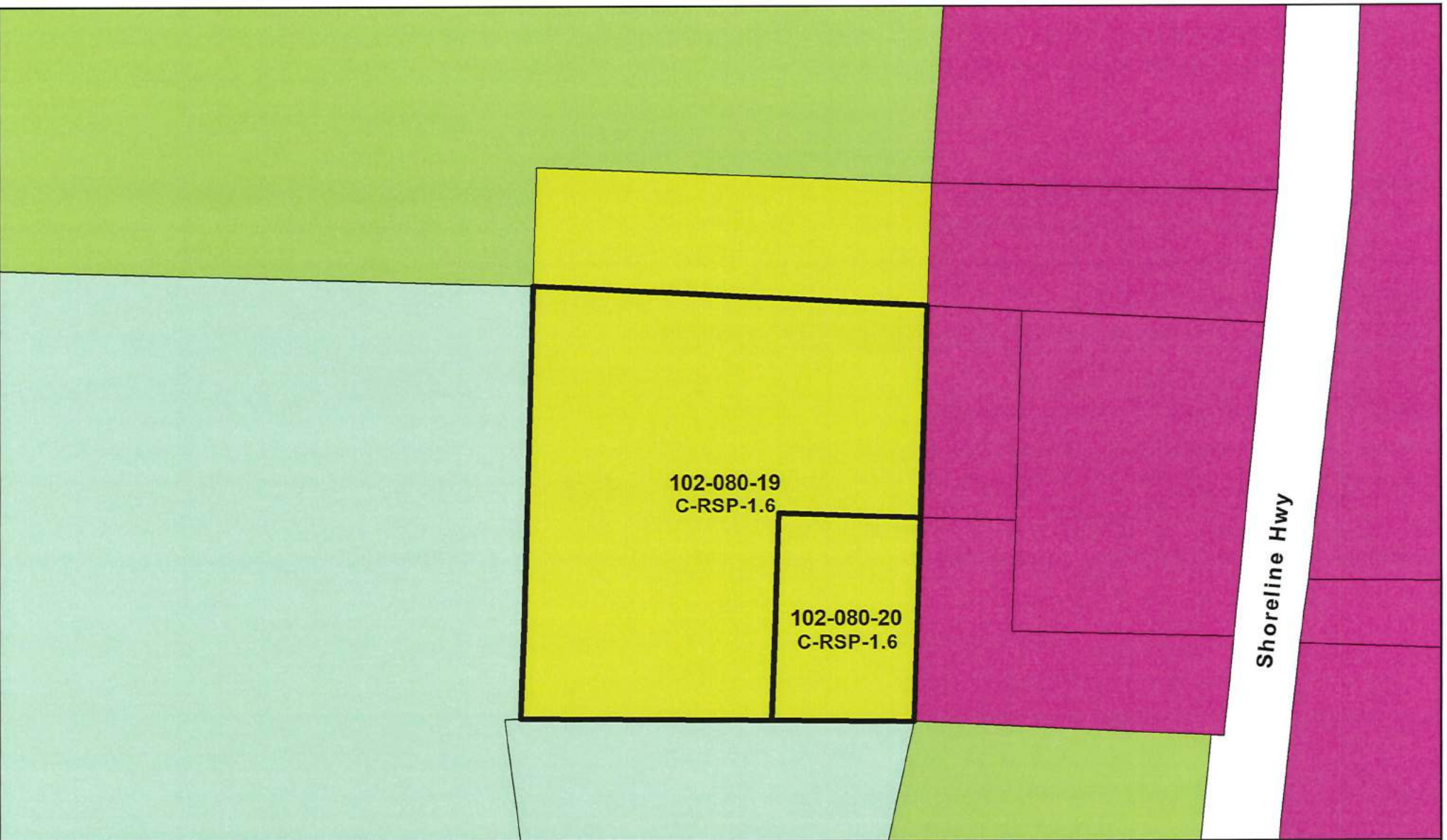


Proposed Zoning Designation - Santa Venetia Vacant

- | | |
|---|---|
|  Parcel Boundary | Existing Zoning |
|  Santa Venetia Site |  A2 |
| Proposed Zoning |  RE |
|  A2-B2-HOD |  RCR |

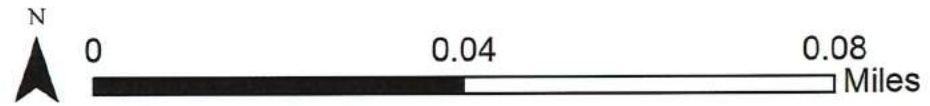


Date: January 12th, 2023
 Data Source: Marin County Community Development Agency
 This map is representational only. Data are not survey accurate.

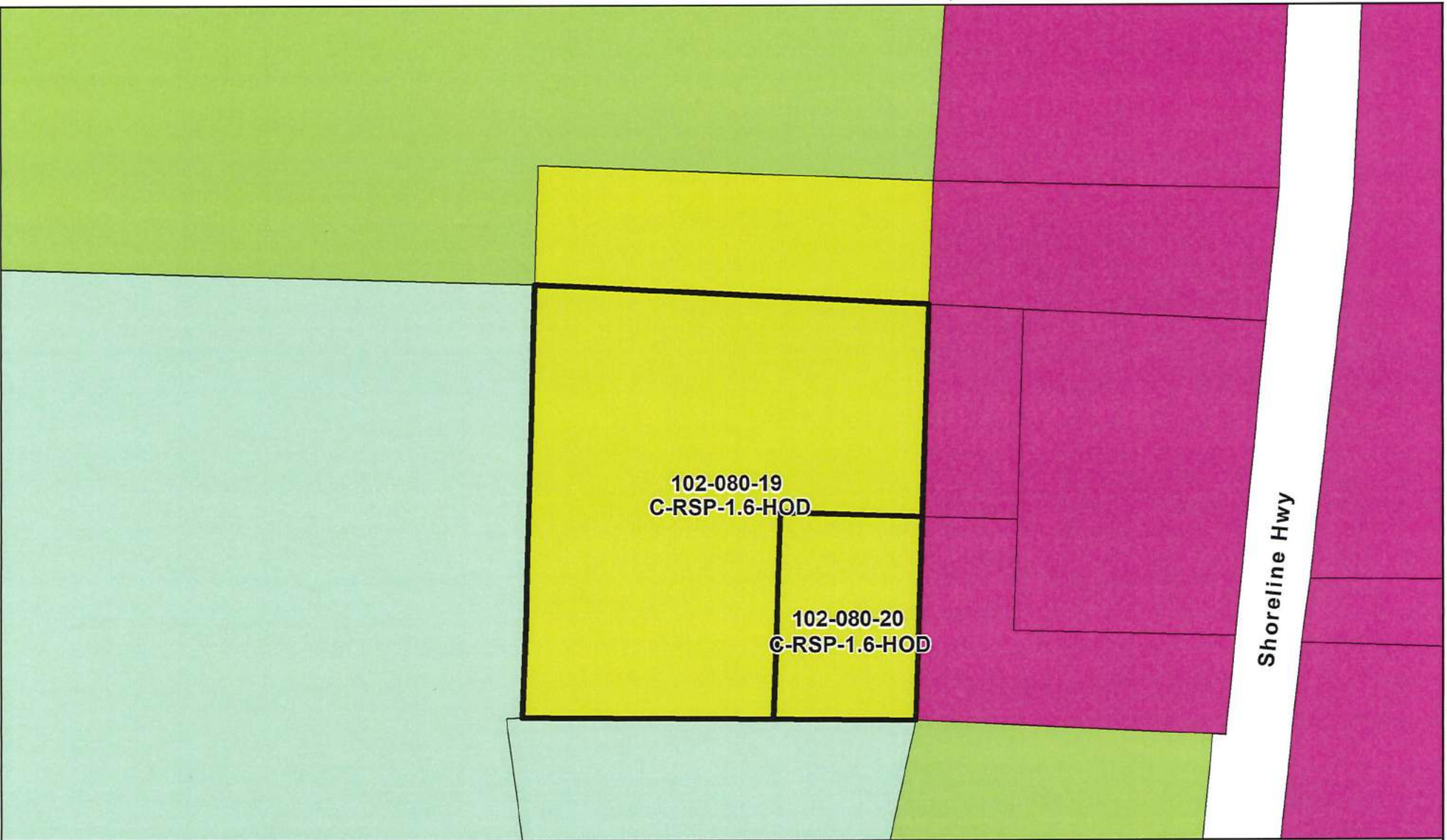


Existing Zoning Designation - Shoreline Unified School District

- | | | |
|-----------------|------------------------|-------|
| Parcel Boundary | Existing Zoning | C-RSP |
| School District | C-APZ | C-VCR |
| | C-ARP | |



Date: January 12th, 2023
 Data Source: Marin County Community Development Agency
 This map is representational only. Data are not survey accurate.

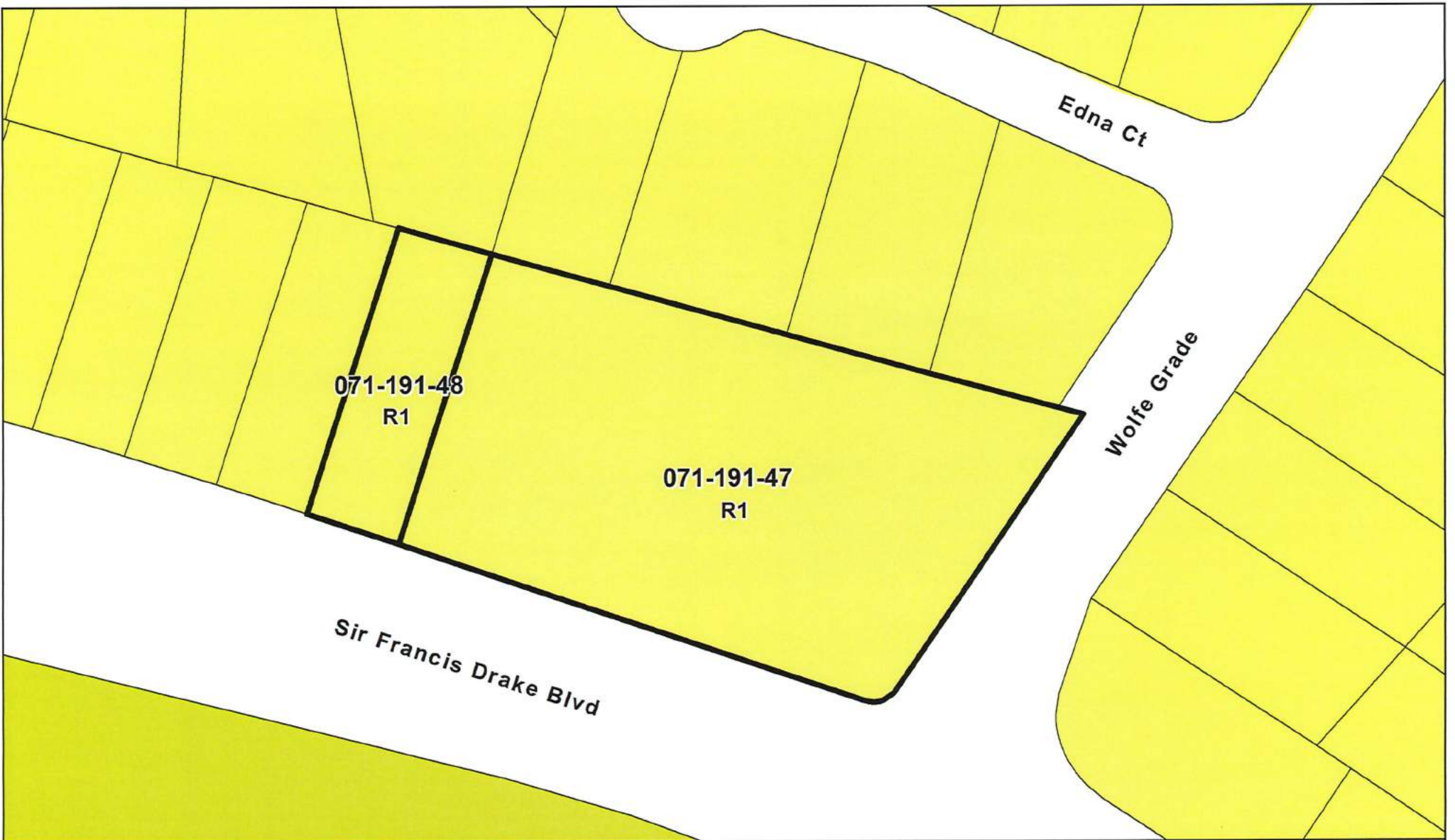


Proposed Zoning Designation - Shoreline Unified School District





- | | | |
|------------------------|------------------------|-------|
| Parcel Boundary | Existing Zoning | C-RSP |
| School District | C-APZ | C-VCR |
| Proposed Zoning | C-ARP | |
| C-RSP-1.6-HOD | | |

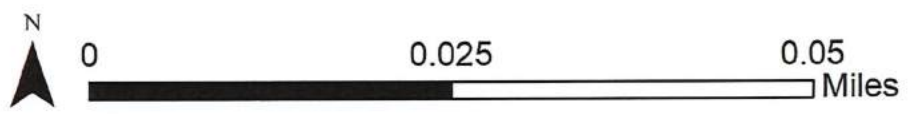


Date: January 12th, 2023
 Data Source: Marin County Community Development Agency
 This map is representational only. Data are not survey accurate.

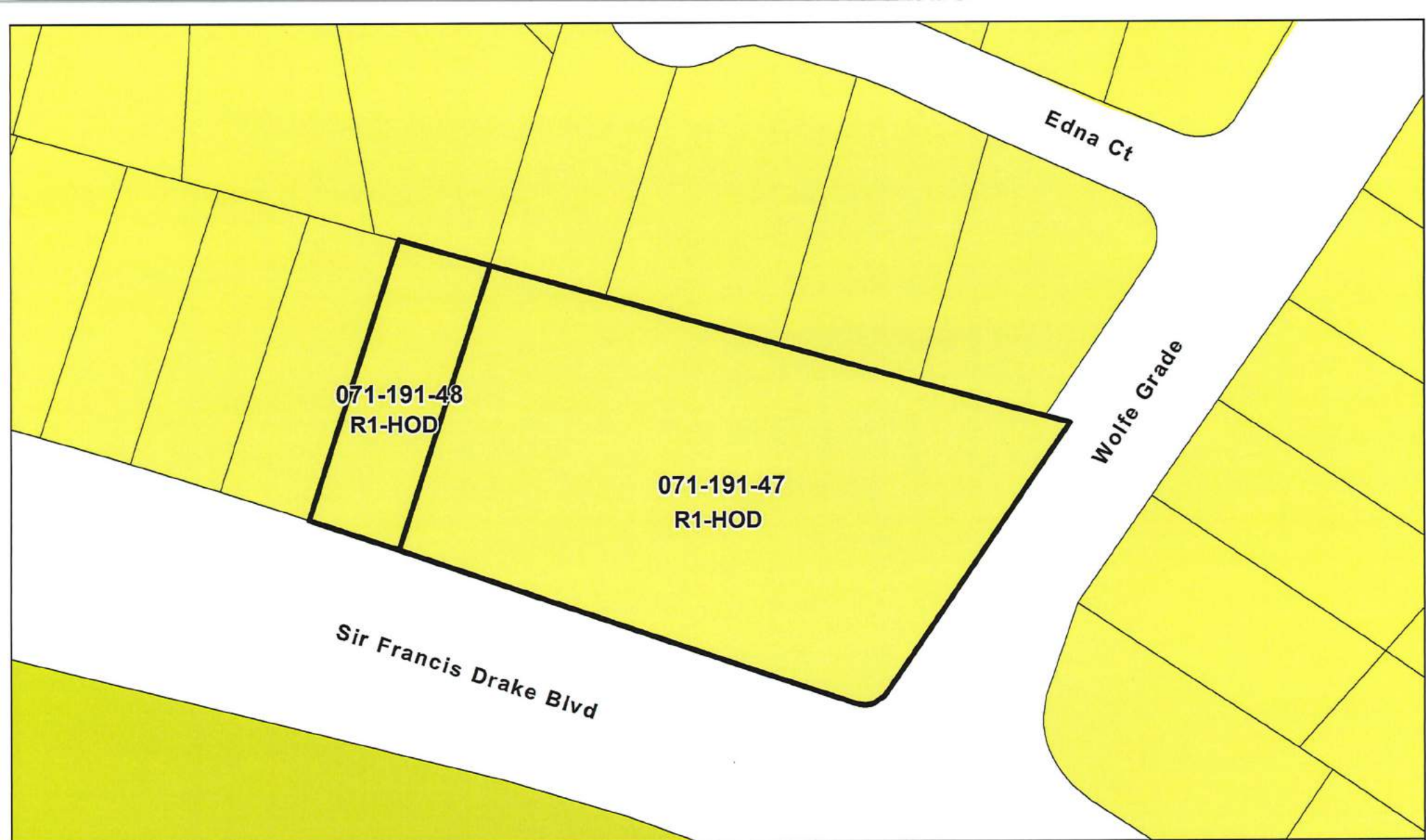


Existing Zoning Designation - Sloat Garden Center






- | | |
|--|---|
|  Parcel Boundary | Existing Zoning |
|  Garden Center |  R1 |
| |  RSP |

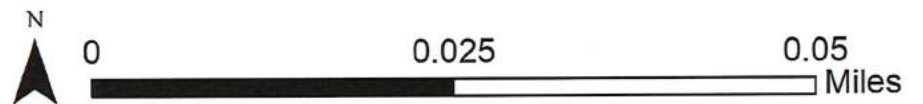


Date: January 12th, 2023
Data Source: Marin County Community Development Agency
This map is representational only. Data are not survey accurate.

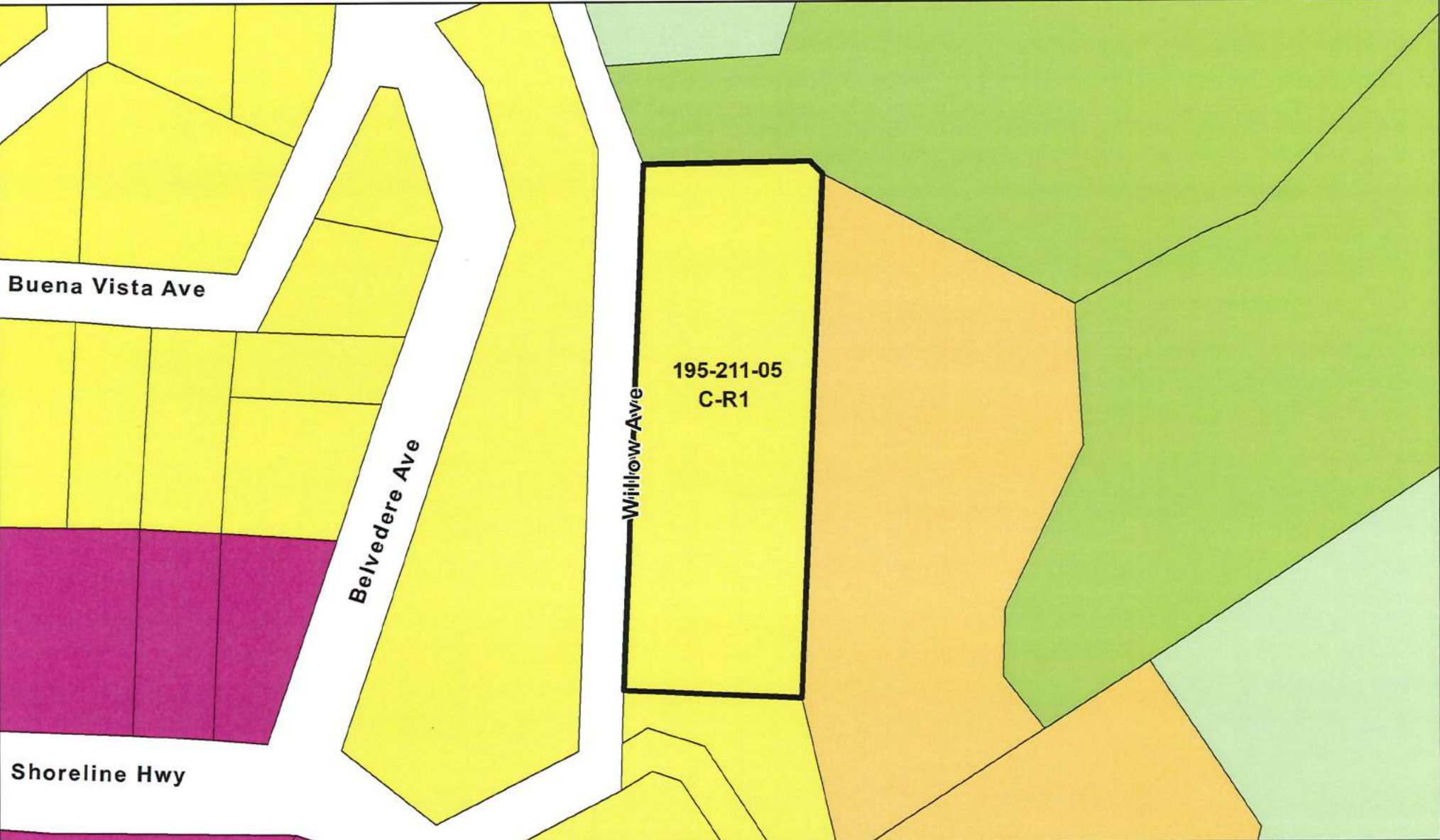


Proposed Zoning Designation - Sloat Garden Center

-  Parcel Boundary
-  Garden Center
- Existing Zoning**
-  R1
- Proposed Zoning**
-  RSP
-  R1-HOD

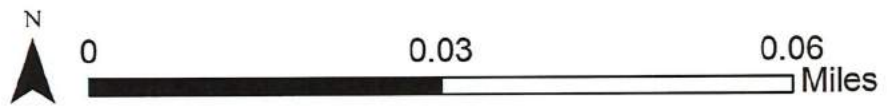


Date: January 12th, 2023
 Data Source: Marin County Community Development Agency
 This map is representational only. Data are not survey accurate.

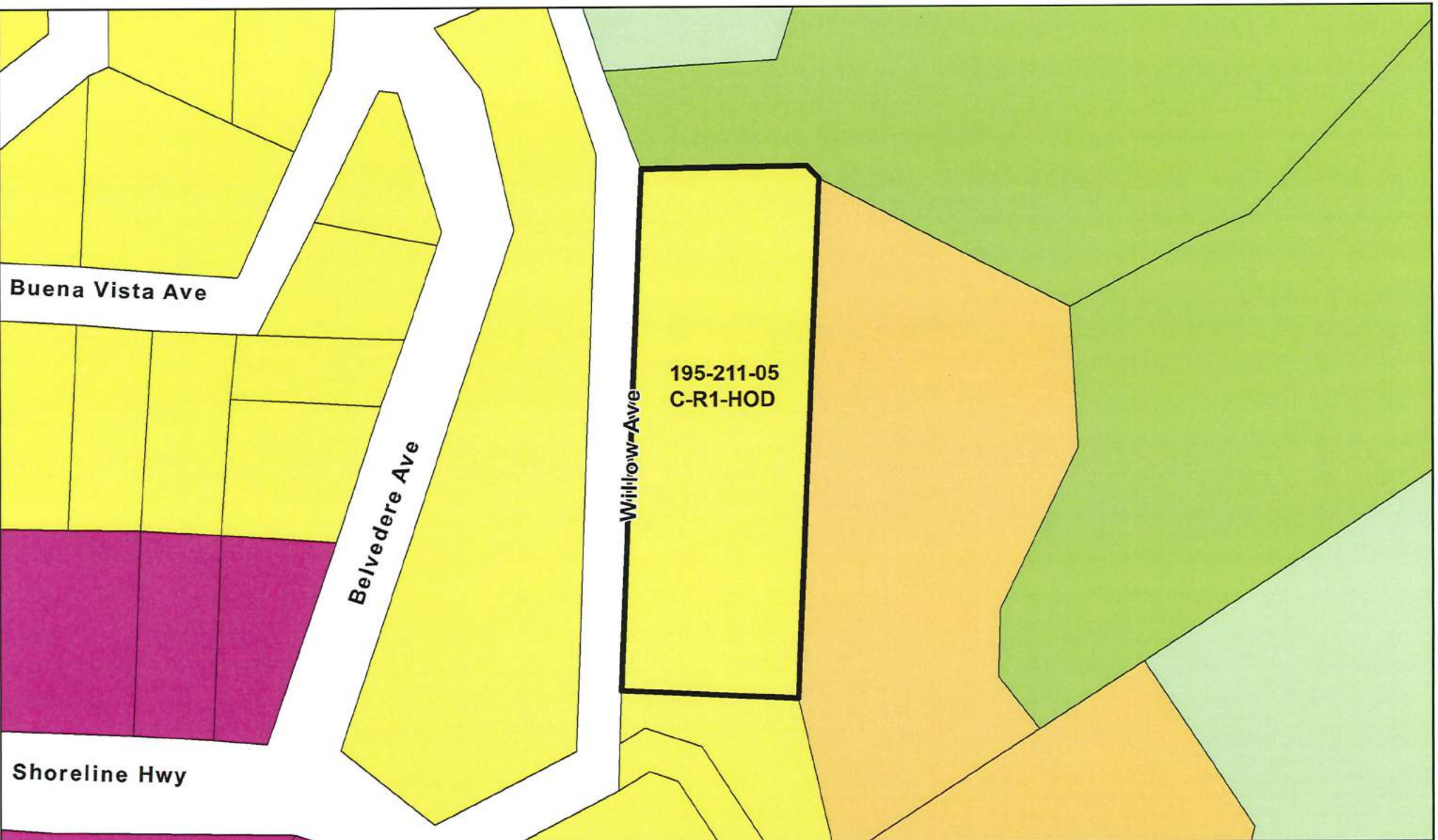


Existing Zoning Designation - Stinson Beach Community Center Vacant

- | | | |
|-------------------|------------------------|-------|
| Parcel Boundary | Existing Zoning | C-RA |
| Commercial Center | C-ARP | C-R1 |
| | C-OA | C-VCR |



Date: January 12th, 2023
 Data Source: Marin County Community Development Agency
 This map is representational only. Data are not survey accurate.

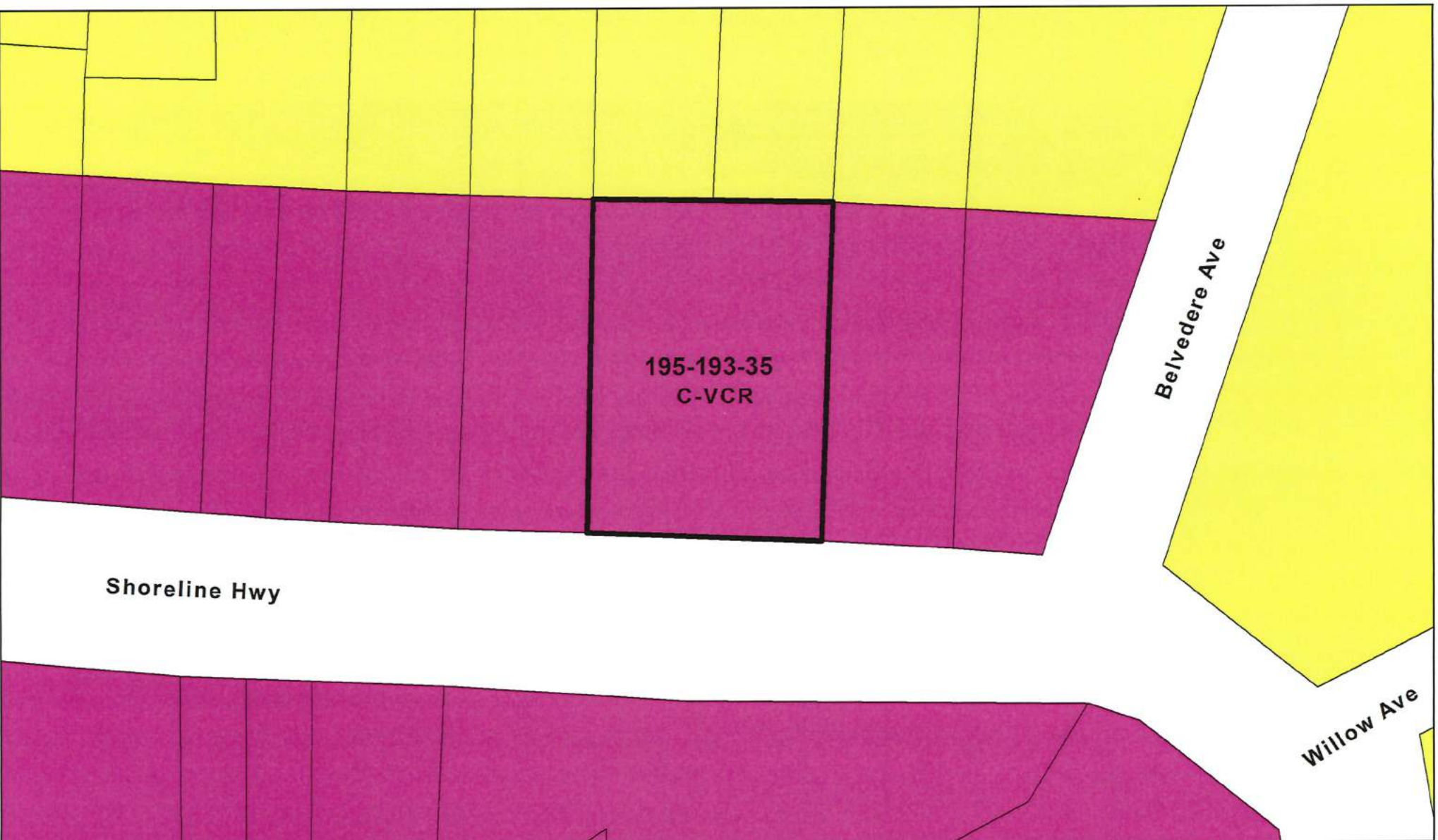


Proposed Zoning Designation - Stinson Beach Community Center Vacant

- | | | |
|------------------------|------------------------|-------|
| Parcel Boundary | Existing Zoning | C-RA |
| Commercial Center | C-ARP | C-R1 |
| Proposed Zoning | C-OA | C-VCR |
| C-R1-HOD | | |

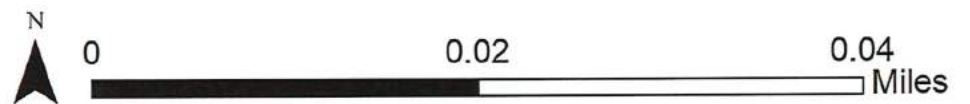


Date: January 12th, 2023
 Data Source: Marin County Community Development Agency
 This map is representational only. Data are not survey accurate.

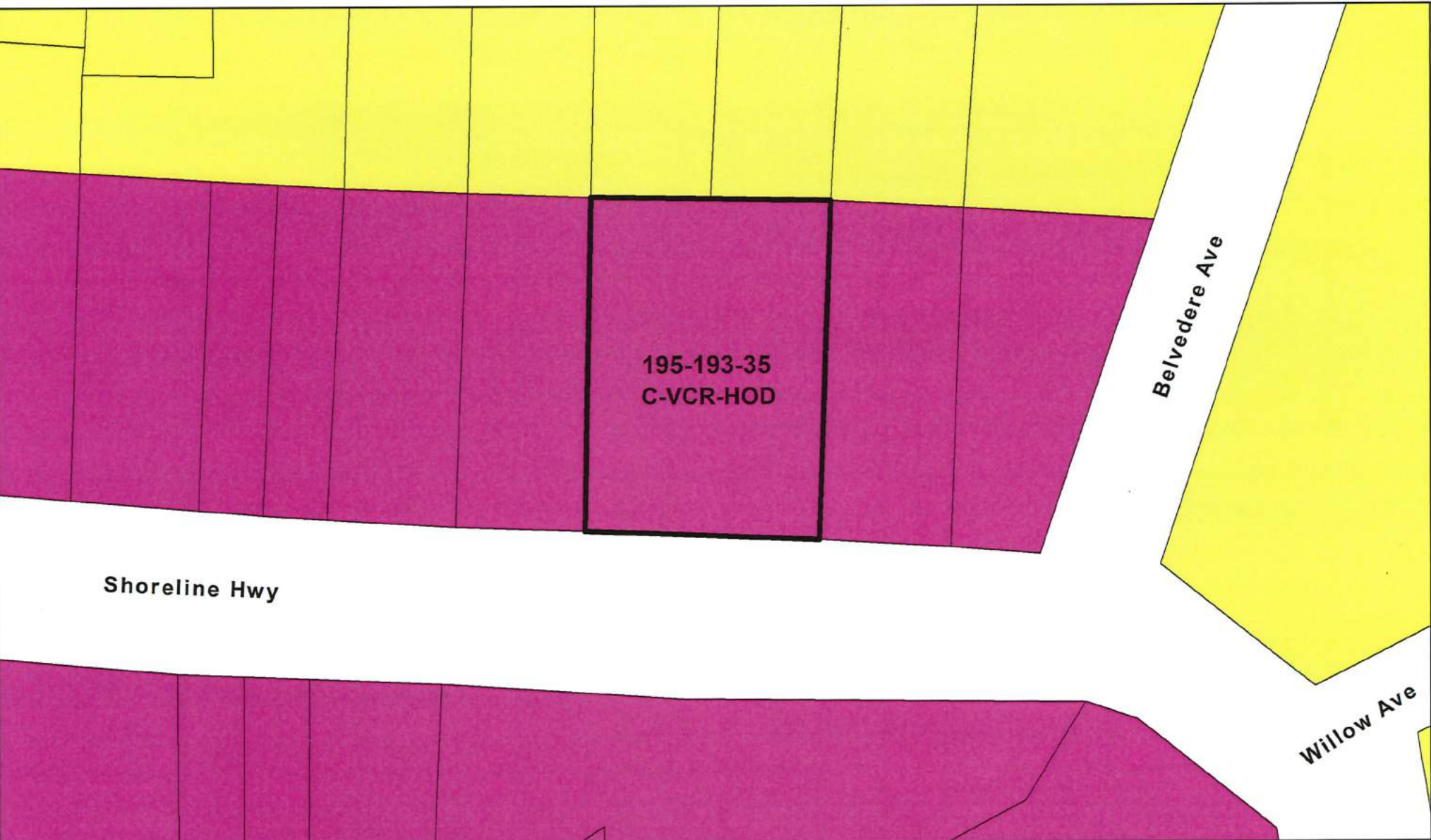


Existing Zoning Designation - Stinson Beach Commercial






- | | | |
|---|-----------------|---|
|  | Parcel Boundary | Existing Zoning |
|  | Commercial Site |  C-R1 |
| | |  C-VCR |



Date: January 12th, 2023
 Data Source: Marin County Community Development Agency
 This map is representational only. Data are not survey accurate.

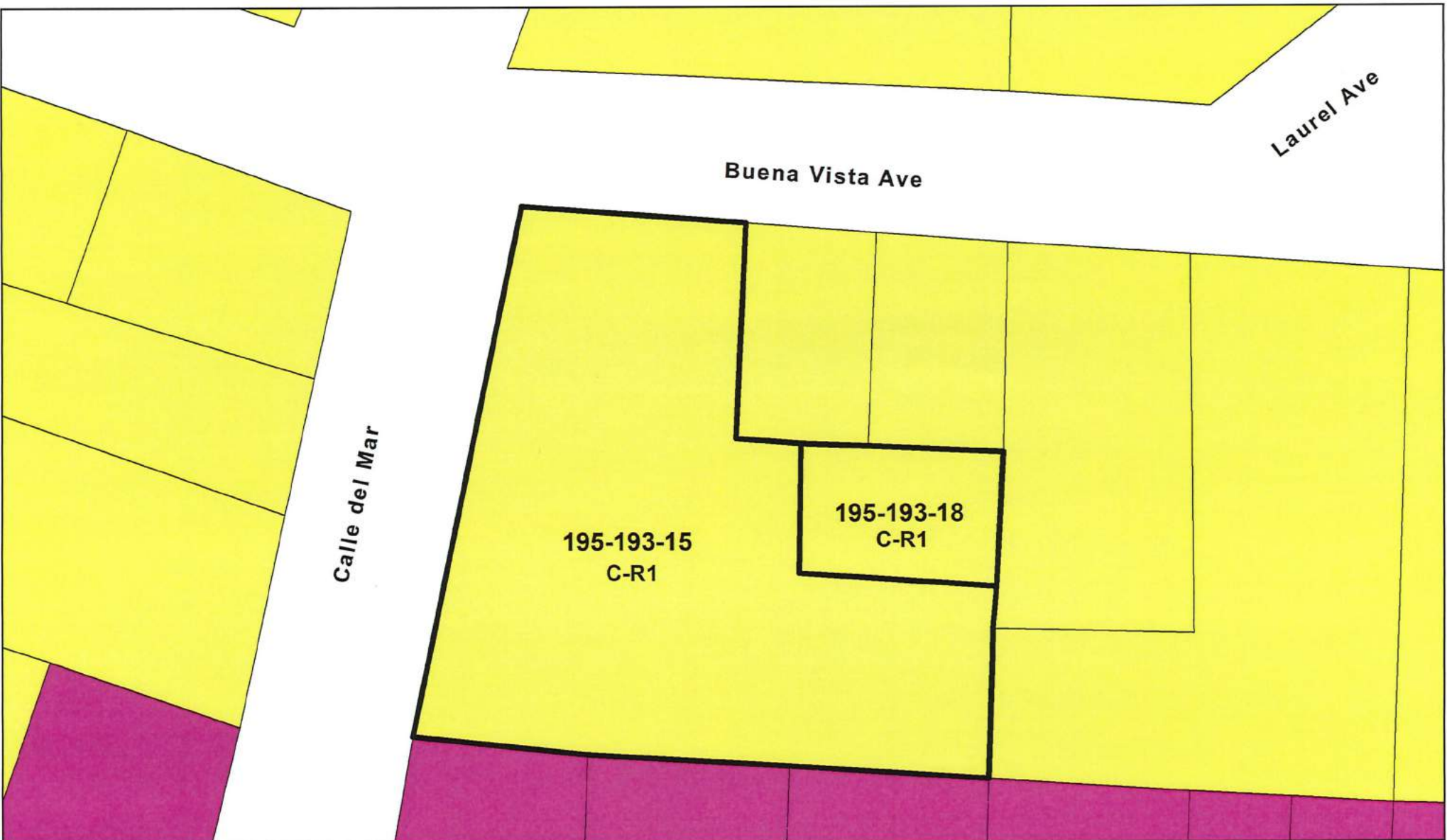


Proposed Zoning Designation - Stinson Beach Commercial

-  Parcel Boundary
-  Commercial Site
- Existing Zoning**
-  C-R1
-  C-VCR
- Proposed Zoning**
-  C-VCR-HOD

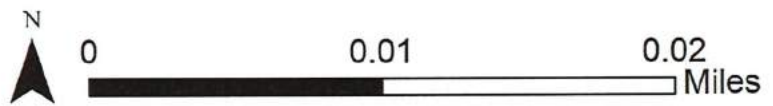


Date: January 12th, 2023
 Data Source: Marin County Community Development Agency
 This map is representational only. Data are not survey accurate.

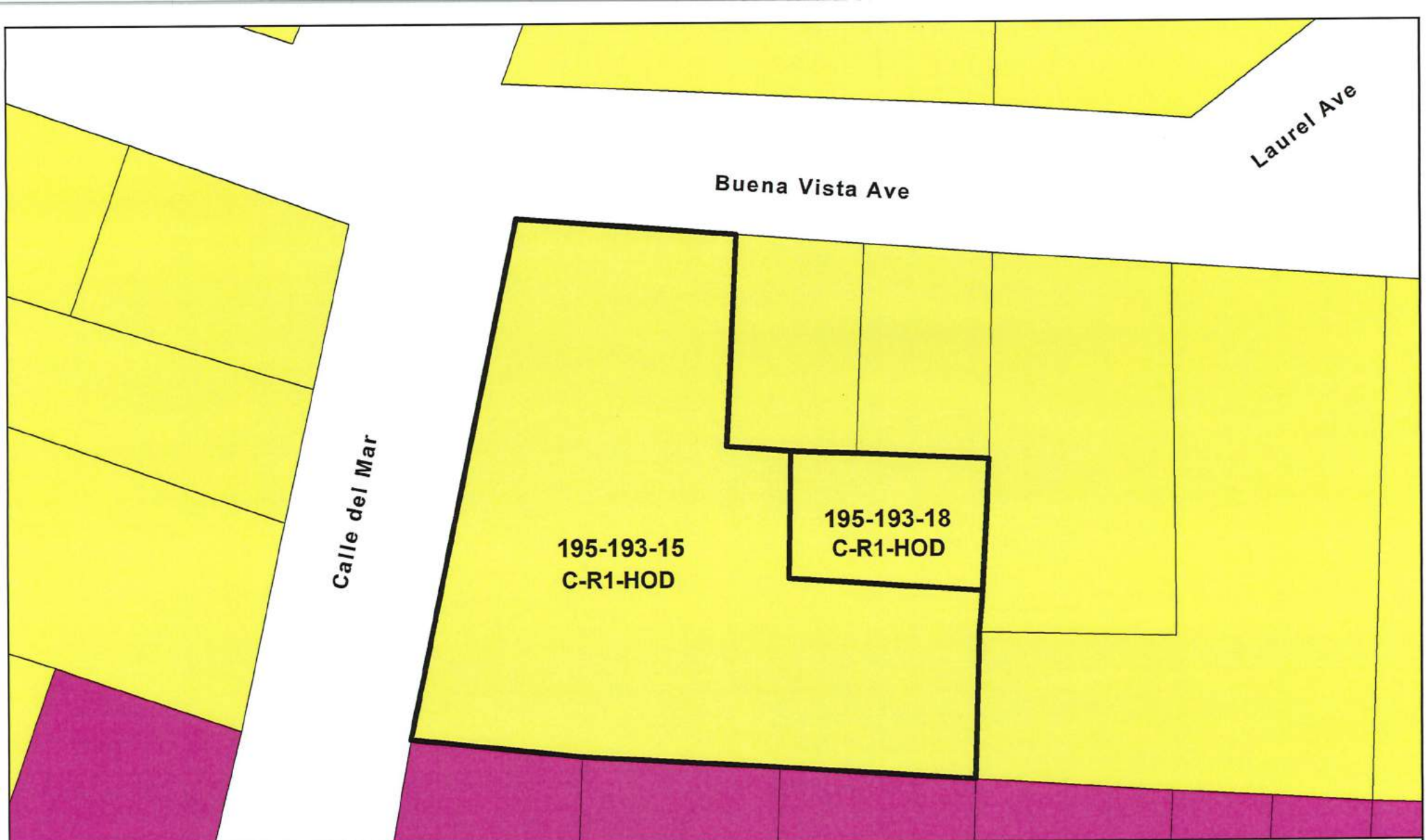


Existing Zoning Designation - Stinson Beach Underutilized Residential

- | | |
|---|---|
|  Parcel Boundary | Existing Zoning |
|  Underutilized Site |  C-R1 |
| |  C-VCR |

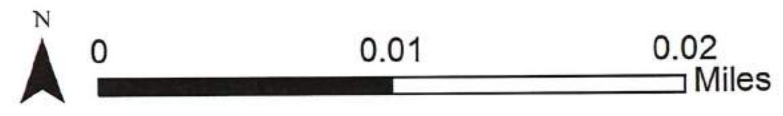


Date: January 12th, 2023
 Data Source: Marin County Community Development Agency
 This map is representational only. Data are not survey accurate.

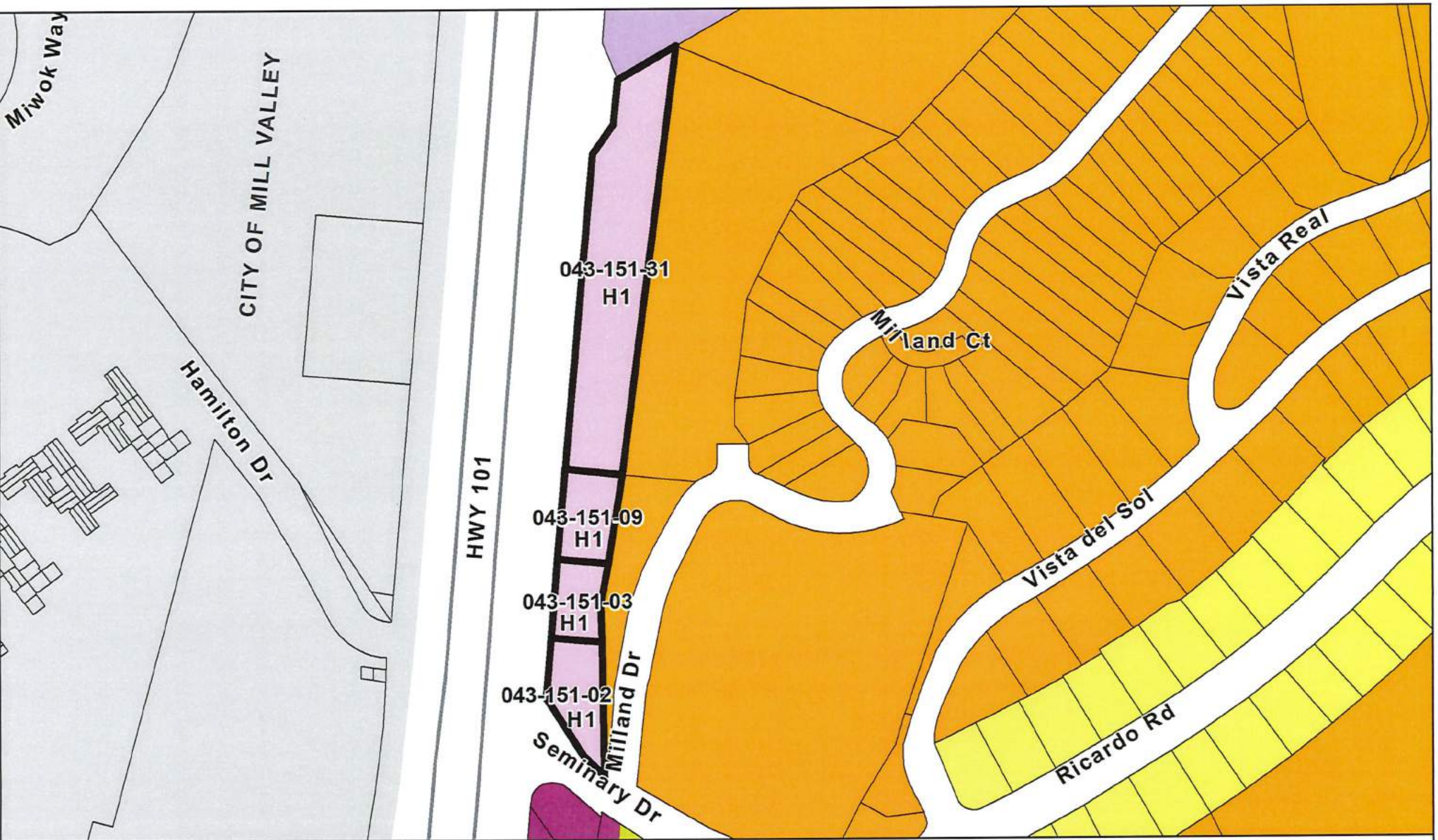


Proposed Zoning Designation - Stinson Beach Underutilized Residential

- | | |
|------------------------|------------------------|
| Parcel Boundary | Existing Zoning |
| Underutilized Site | C-R1 |
| Proposed Zoning | C-VCR |
| C-R1-HOD | |

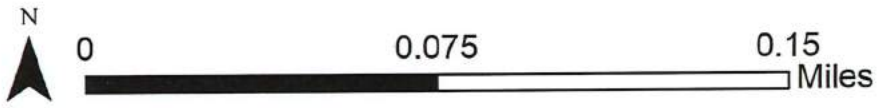


Date: January 12th, 2023
 Data Source: Marin County Community Development Agency
 This map is representational only. Data are not survey accurate.

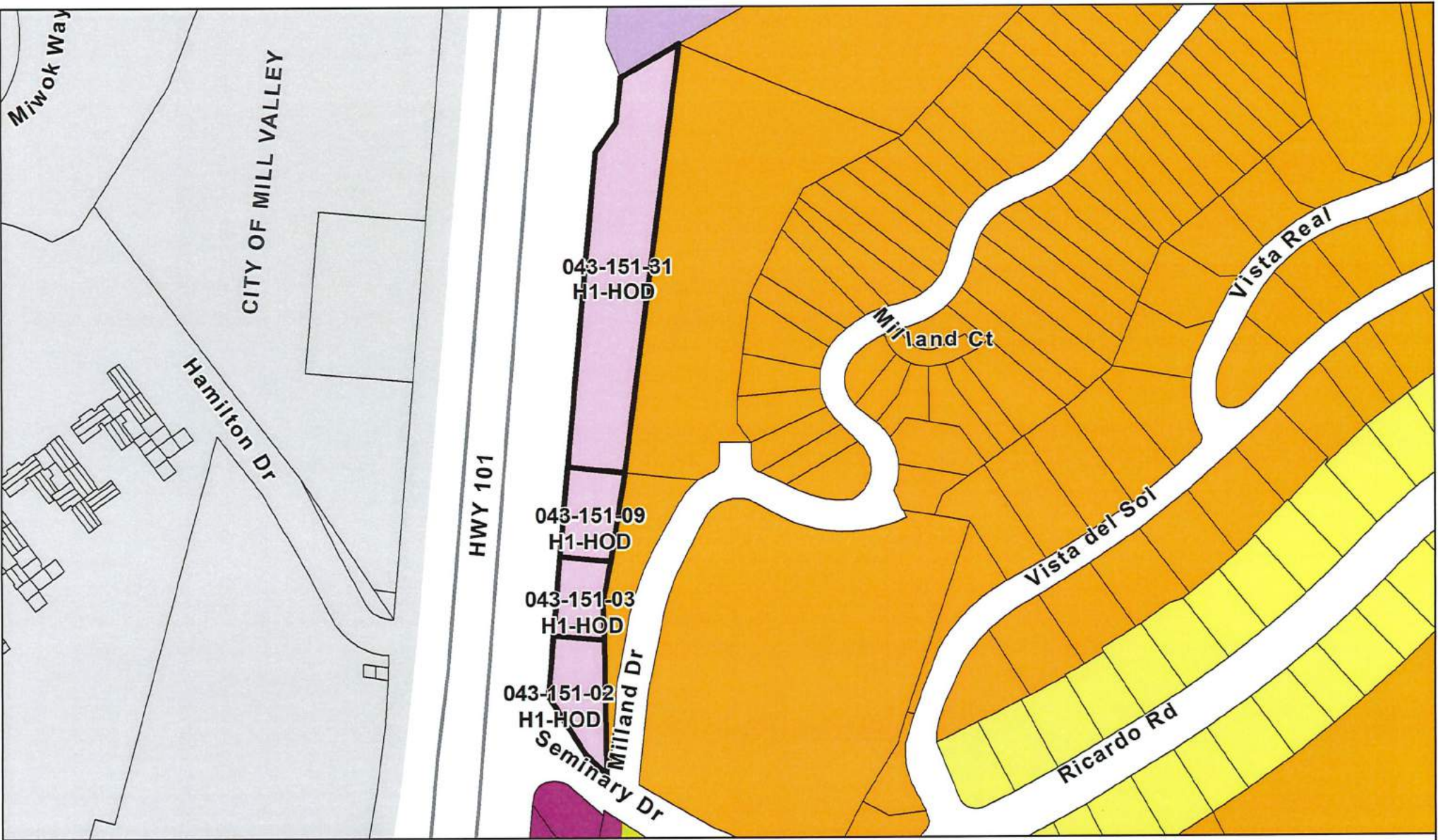


Existing Zoning Designation - Strawberry Commercial

- | | | |
|---------------------|------------------------|-----|
| Parcel Boundary | Existing Zoning | RMP |
| Commercial Site | H1 | R1 |
| City of Mill Valley | CP | RSP |
| | RMPC | |



Date: January 12th, 2023
 Data Source: Marin County Community Development Agency
 This map is representational only. Data are not survey accurate.

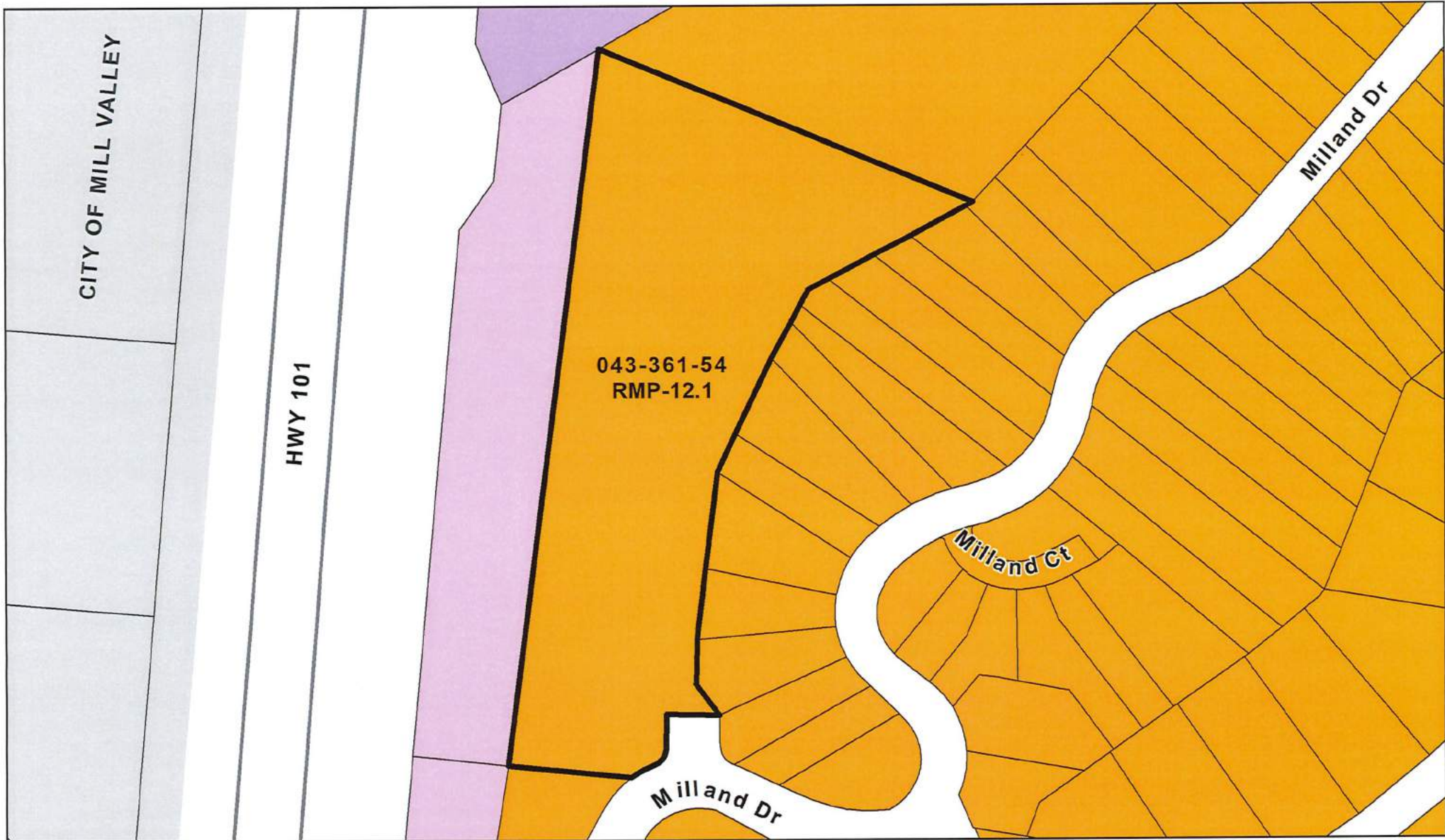


Proposed Zoning Designation - Strawberry Commercial

- | | | |
|------------------------|------------------------|------|
| Parcel Boundary | City of Mill Valley | RMPC |
| Commercial Site | Existing Zoning | RMP |
| Proposed Zoning | H1 | R1 |
| H1-HOD | CP | RSP |

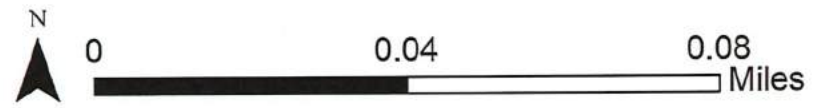


Date: January 12th, 2023
 Data Source: Marin County Community Development Agency
 This map is representational only. Data are not survey accurate.

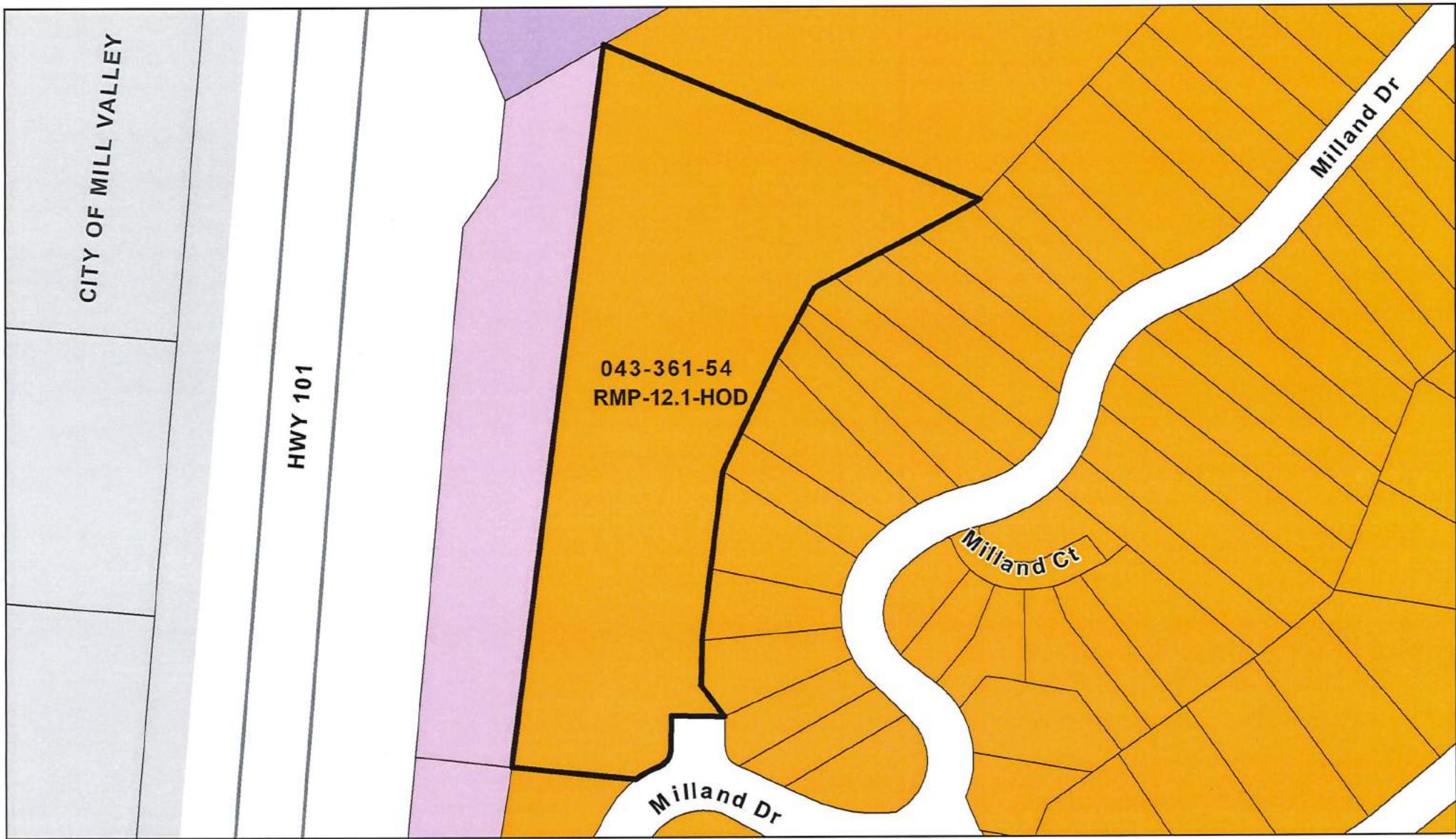


Existing Zoning Designation - Strawberry Recreation District Site

- | | |
|---|--|
|  Parcel Boundary | Existing Zoning |
|  Recreation Site |  H1 |
|  City of Mill Valley |  RMPC |
| |  RMP |

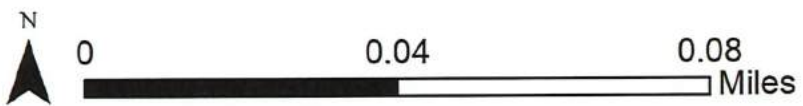


Date: January 12th, 2023
 Data Source: Marin County Community Development Agency
 This map is representational only. Data are not survey accurate.

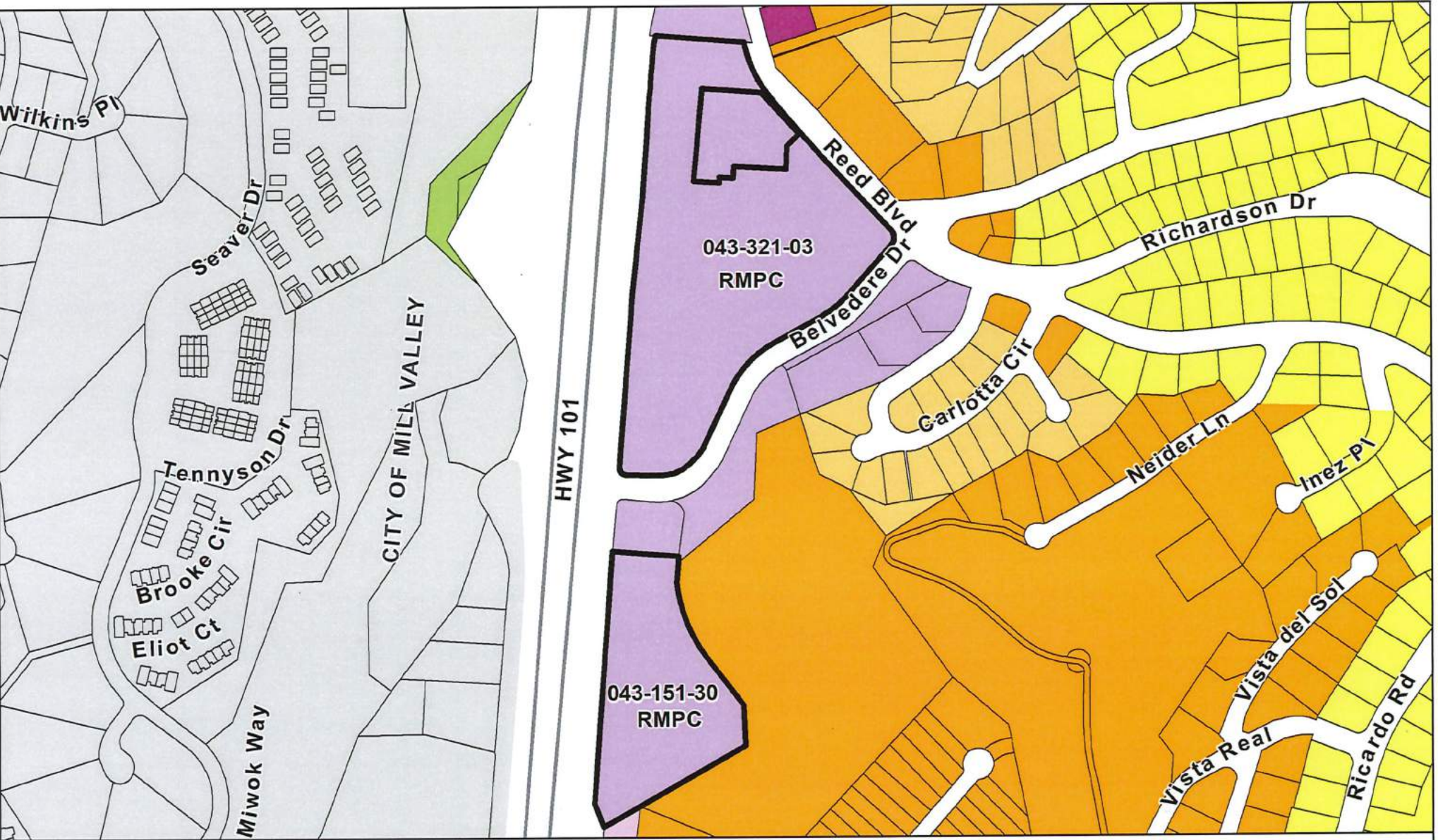


Proposed Zoning Designation - Strawberry Recreation District Site

- Parcel Boundary
- City of Mill Valley
- Recreation Site
- Existing Zoning**
- H1
- Proposed Zoning**
- RMP-12.1-HOD
- RMPC
- RMP

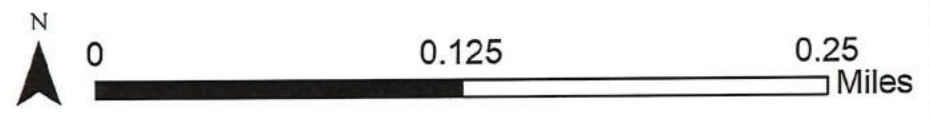


Date: January 12th, 2023
 Data Source: Marin County Community Development Agency
 This map is representational only. Data are not survey accurate.

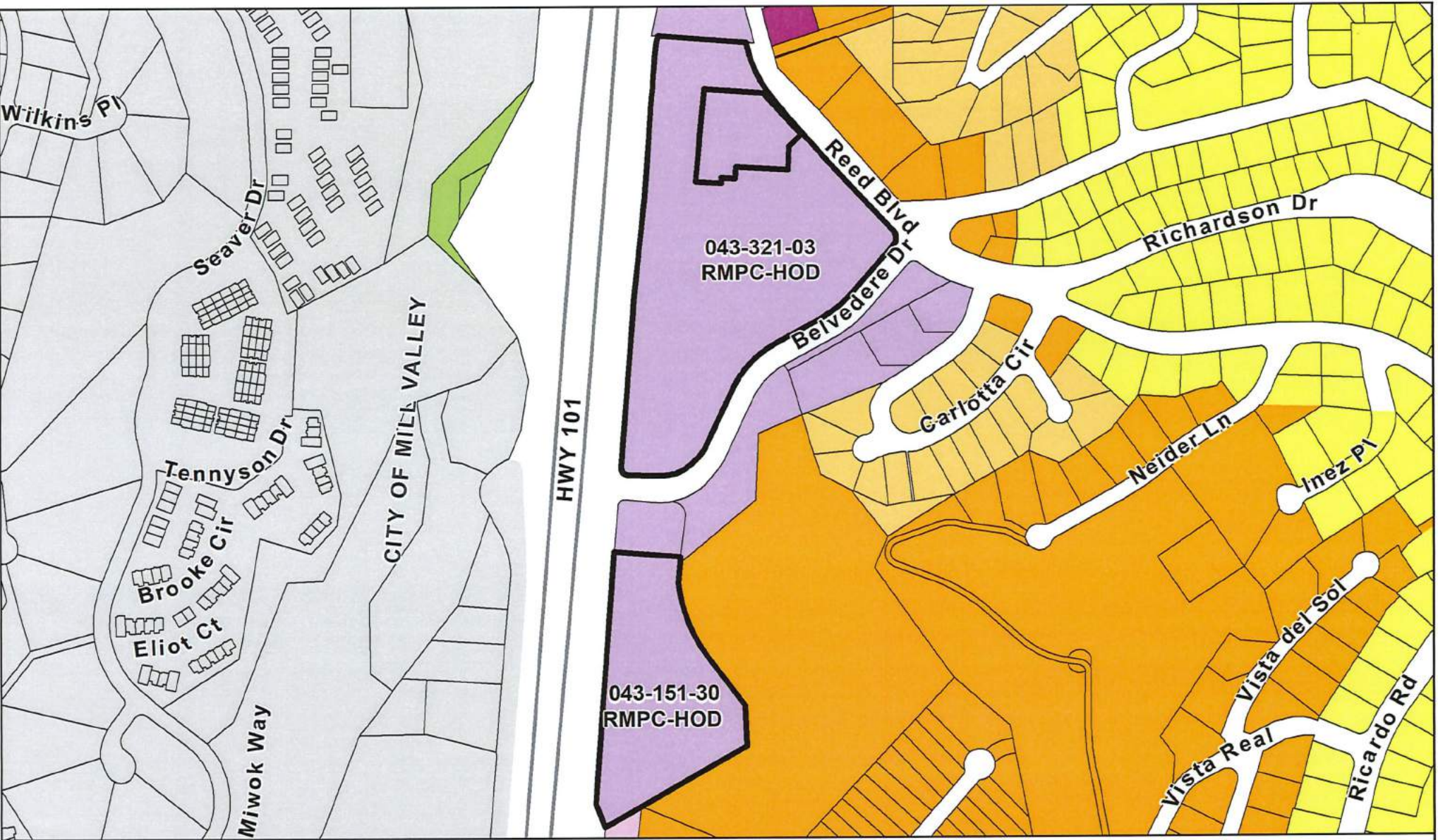


Existing Zoning Designation - Strawberry Village Center

- | | | |
|---------------------|------------------------|------|
| Parcel Boundary | Existing Zoning | RMPC |
| Village Center | A2 | RMP |
| City of Mill Valley | H1 | R1 |
| | CP | R2 |
| | RA | |

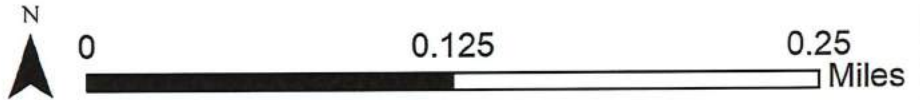


Date: January 12th, 2023
 Data Source: Marin County Community Development Agency
 This map is representational only. Data are not survey accurate.

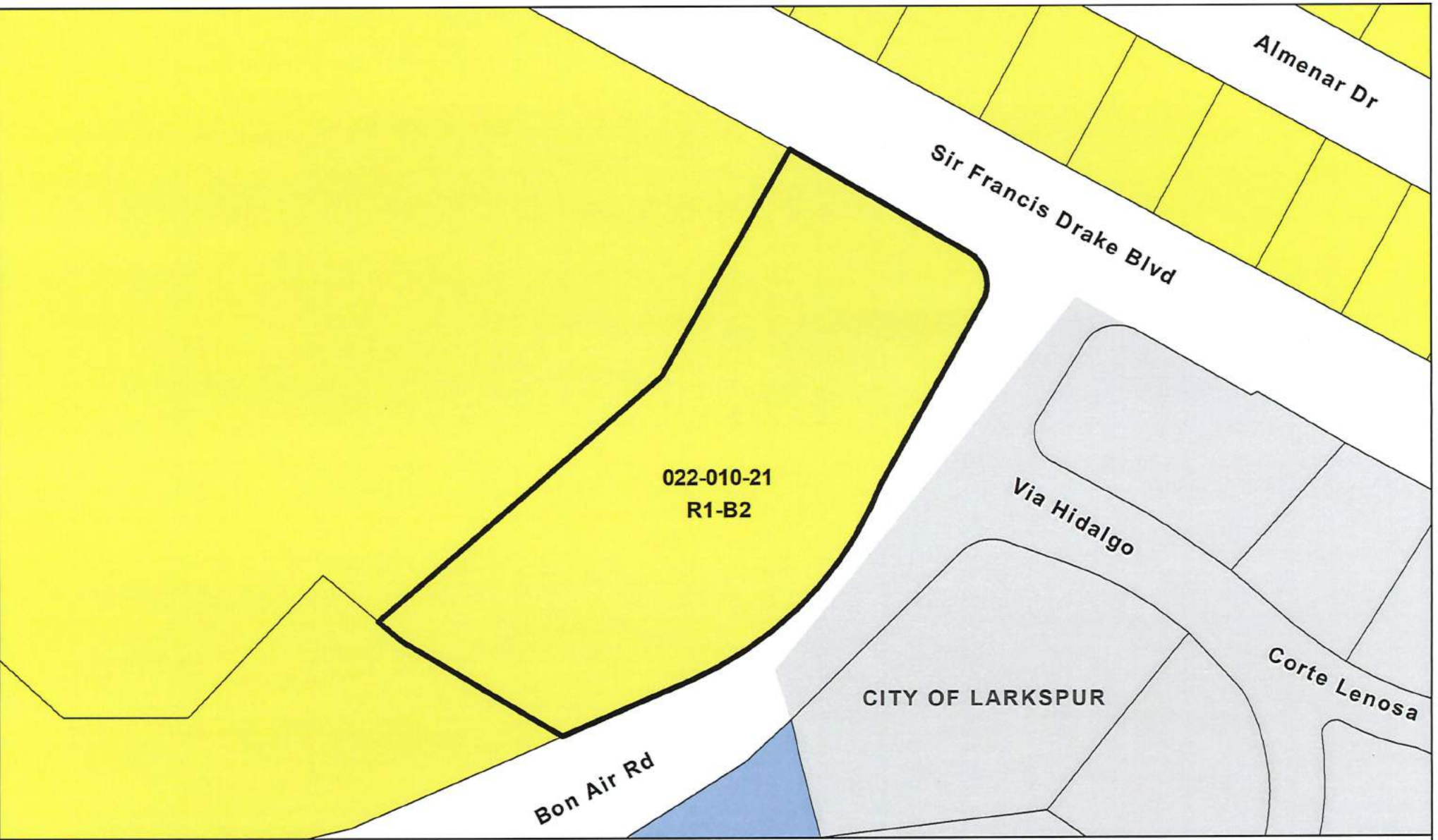


Proposed Zoning Designation - Strawberry Village Center






- | | | |
|------------------------|------------------------|------|
| Parcel Boundary | City of Mill Valley | RA |
| Village Center | Existing Zoning | RMPC |
| Proposed Zoning | A2 | RMP |
| RMPC-HOD | H1 | R1 |
| | CP | R2 |

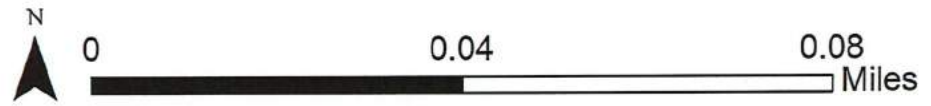


Date: January 12th, 2023
 Data Source: Marin County Community Development Agency
 This map is representational only. Data are not survey accurate.

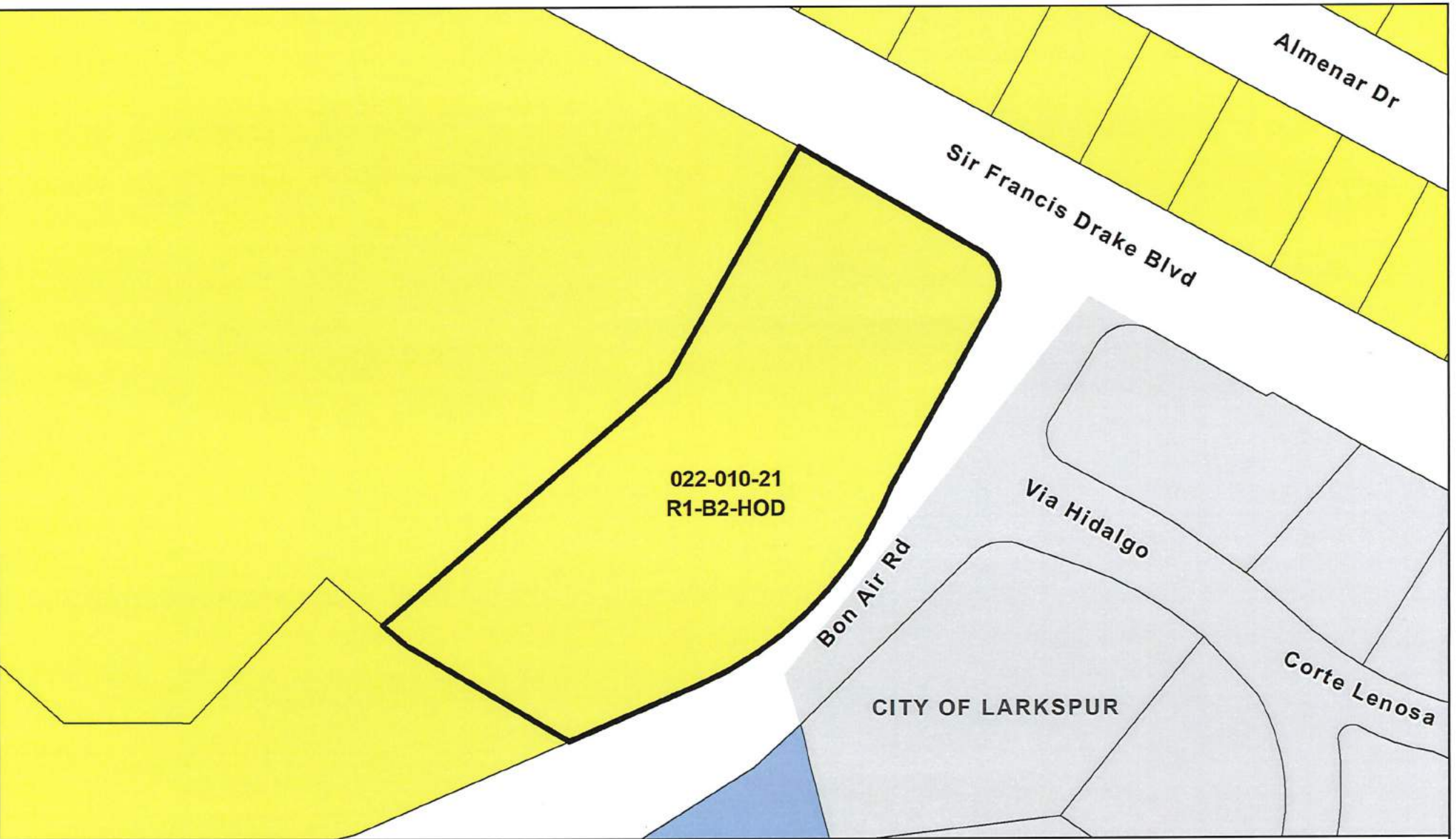


Existing Zoning Designation - St. Sebastian Catholic Church

- | | |
|---|--|
|  Parcel Boundary | Existing Zoning |
|  Catholic Church |  PF |
|  City of Larkspur |  R1 |

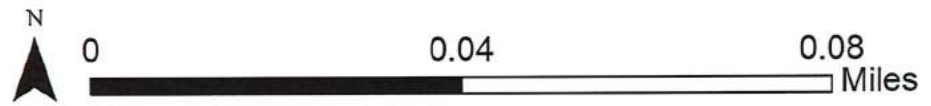


Date: January 12th, 2023
 Data Source: Marin County Community Development Agency
 This map is representational only. Data are not survey accurate.

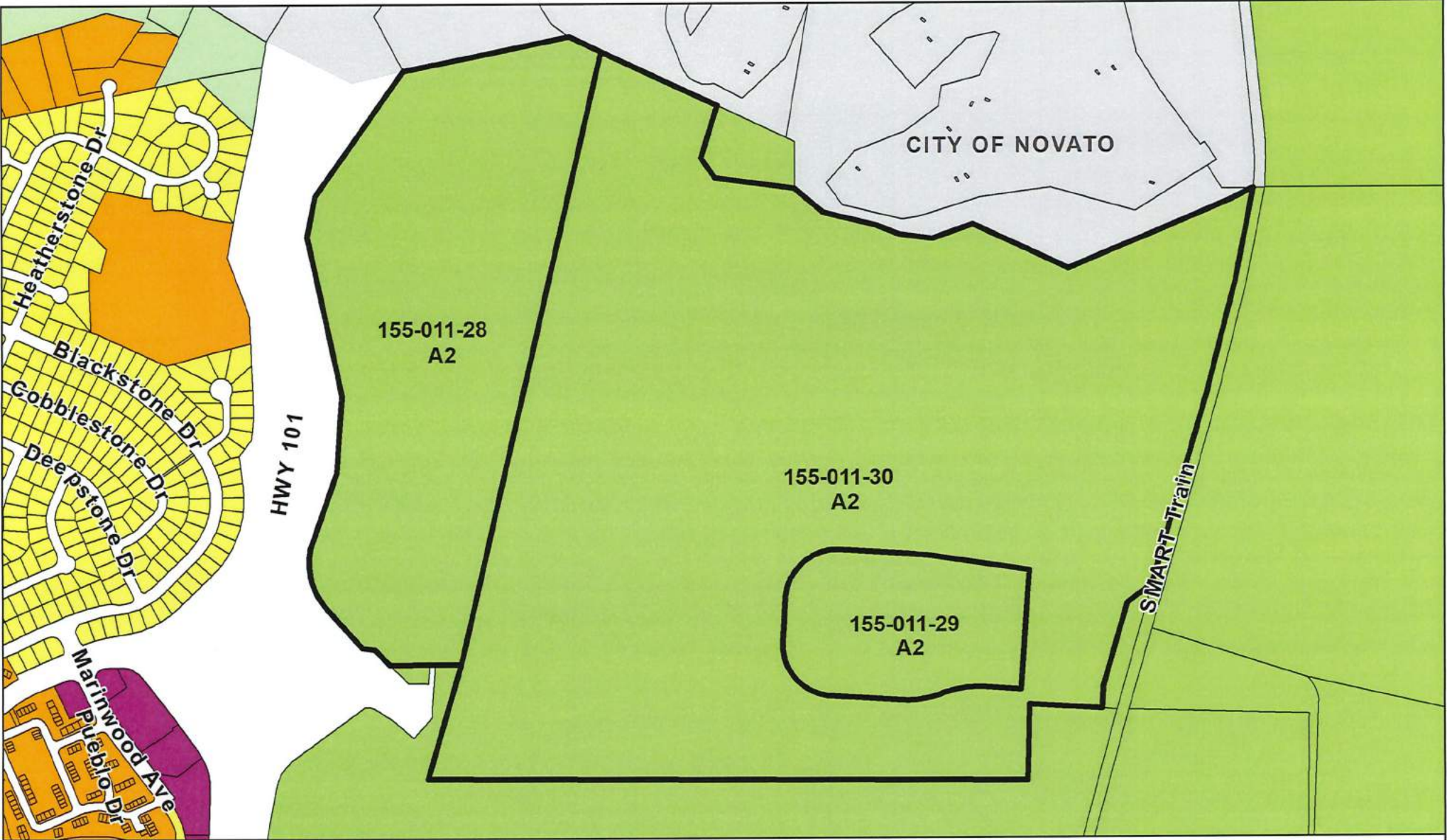


Proposed Zoning Designation - St. Sebastian Catholic Church

- | | |
|------------------|------------------------|
| Parcel Boundary | Proposed Zoning |
| Catholic Church | R1-B2-HOD |
| City of Larkspur | Existing Zoning |
| | PF |
| | R1 |



Date: January 12th, 2023
 Data Source: Marin County Community Development Agency
 This map is representational only. Data are not survey accurate.

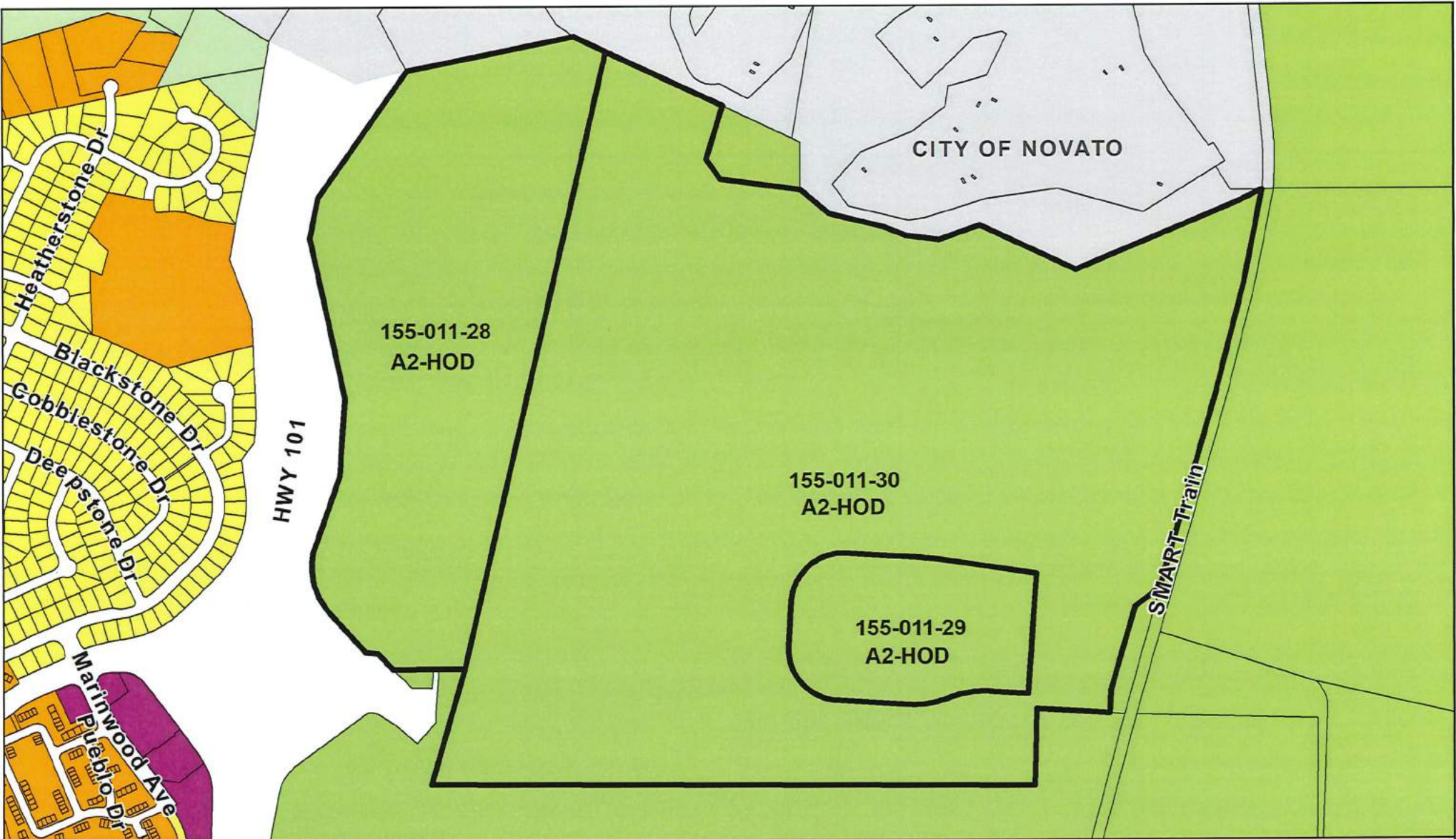


Existing Zoning Designation - St. Vincents/Silveira

- | | | |
|-----------------------|------------------------|-----|
| Parcel Boundary | Existing Zoning | CP |
| St. Vincents/Silveira | A2 | RMP |
| City of Novato | OA | R1 |

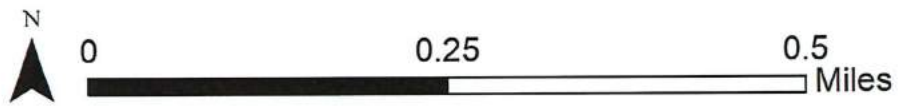


Date: January 12th, 2023
 Data Source: Marin County Community Development Agency
 This map is representational only. Data are not survey accurate.

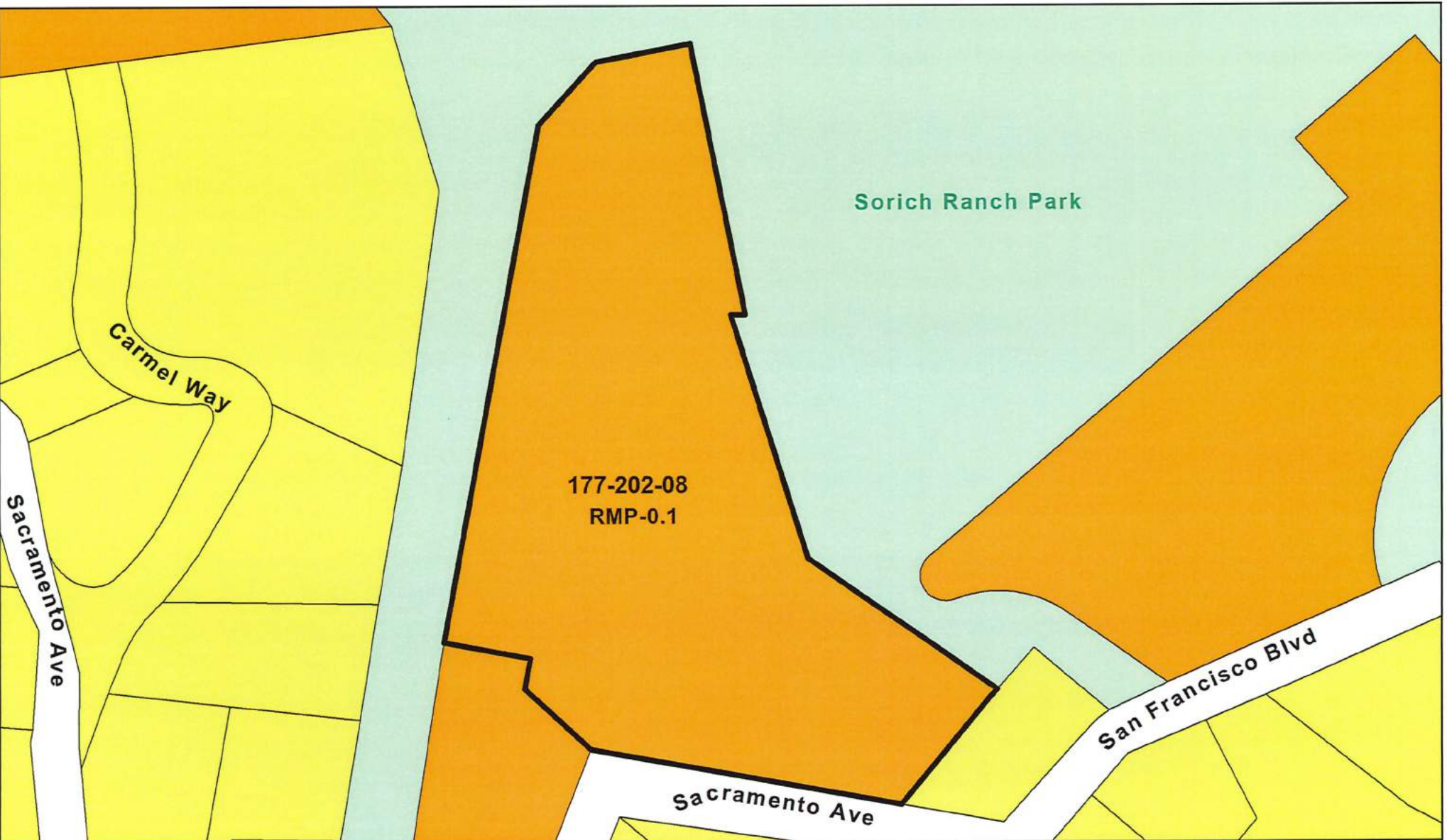


Proposed Zoning Designation - St. Vincents/Silveira

- Parcel Boundary
- St. Vincents/Silveira
- Proposed Zoning**
- A2-HOD
- City of Novato
- Existing Zoning**
- A2
- OA
- CP
- RMP
- R1

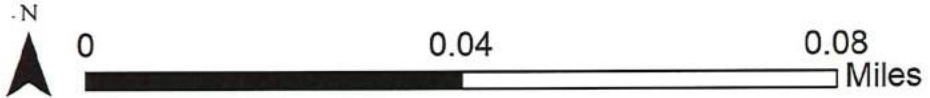


Date: January 12th, 2023
 Data Source: Marin County Community Development Agency
 This map is representational only. Data are not survey accurate.

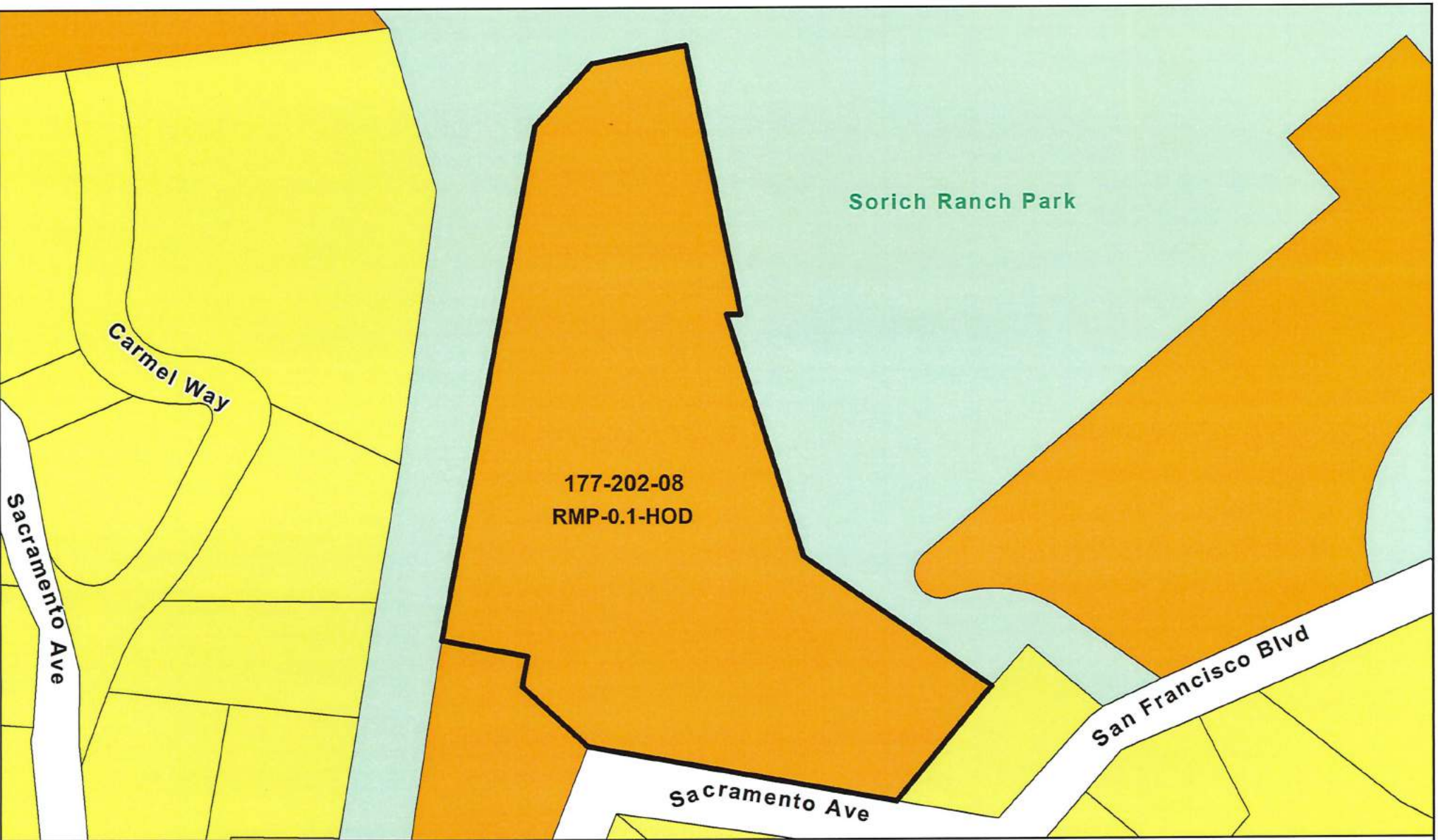


Existing Zoning Designation - Subud California

- | | |
|--|---|
|  Parcel Boundary | Existing Zoning |
|  Subud Site |  RMP |
|  Sorich Ranch Park |  R1 |

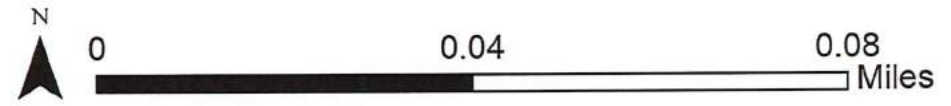


Date: January 12th, 2023
Data Source: Marin County Community Development Agency
This map is representational only. Data are not survey accurate.

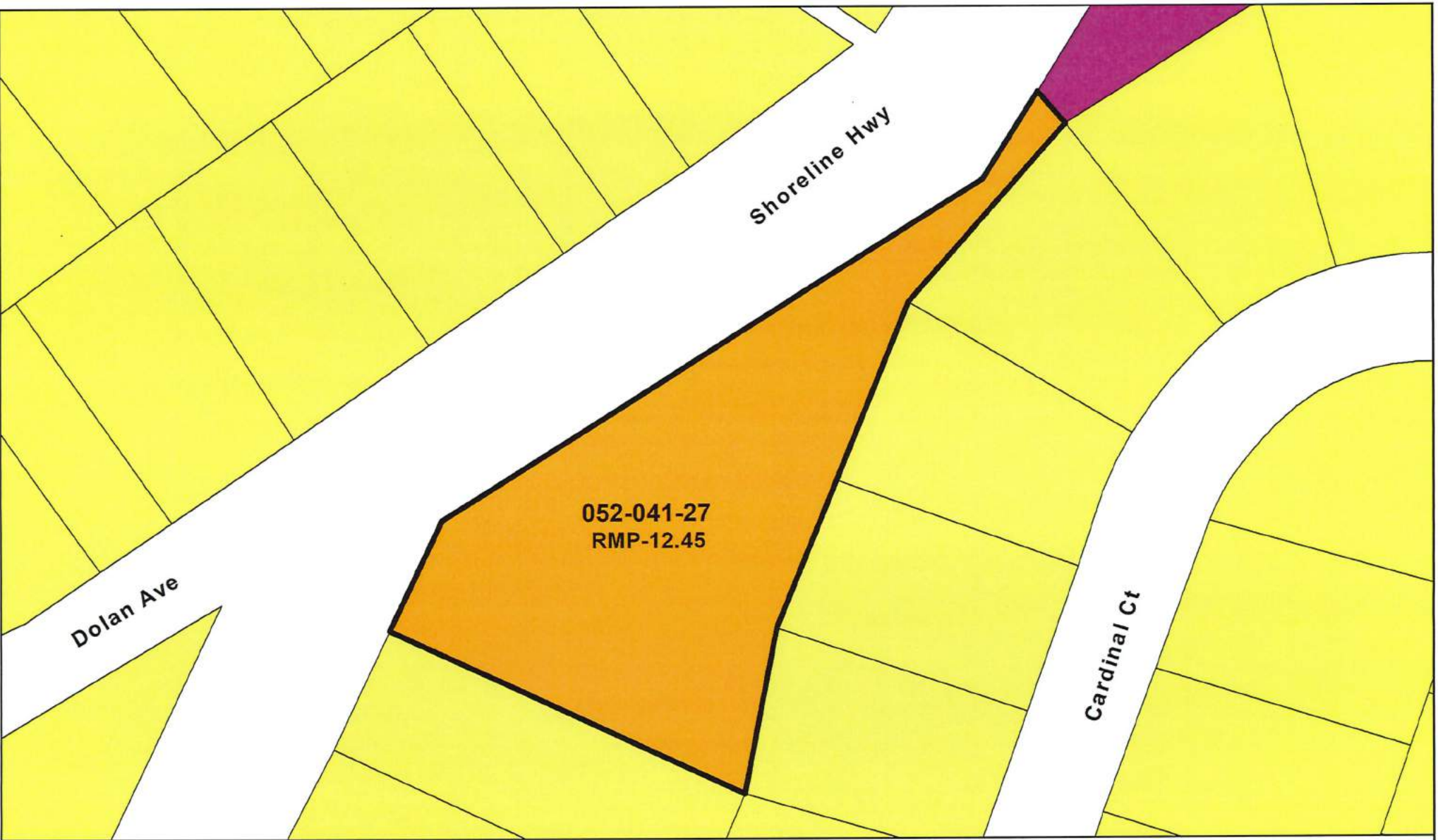


Proposed Zoning Designation - Subud California

-  Parcel Boundary
-  Subud Site
- Proposed Zoning**
-  RMP-0.1-HOD
-  Sorich Ranch Park
- Existing Zoning**
-  RMP
-  R1

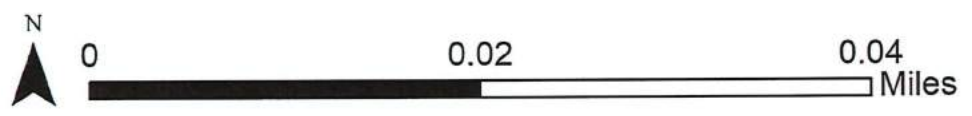


Date: January 12th, 2023
 Data Source: Marin County Community Development Agency
 This map is representational only. Data are not survey accurate.

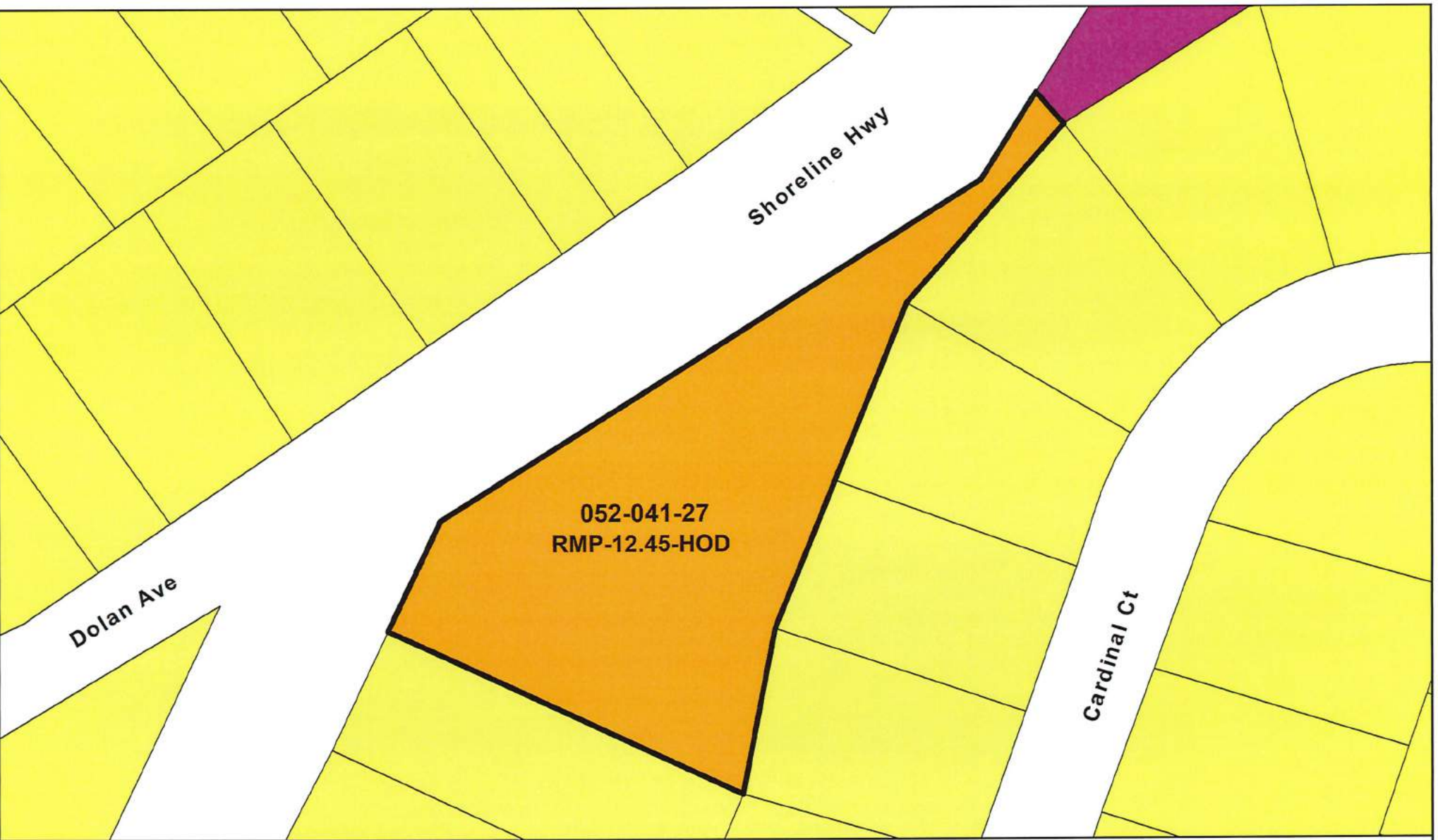


Existing Zoning Designation - Tam Junction State Vacant Lot

- Parcel Boundary
- Vacant Lot
- Existing Zoning**
- CP
- RMP
- R1



Date: January 12th, 2023
Data Source: Marin County Community Development Agency
This map is representational only. Data are not survey accurate.

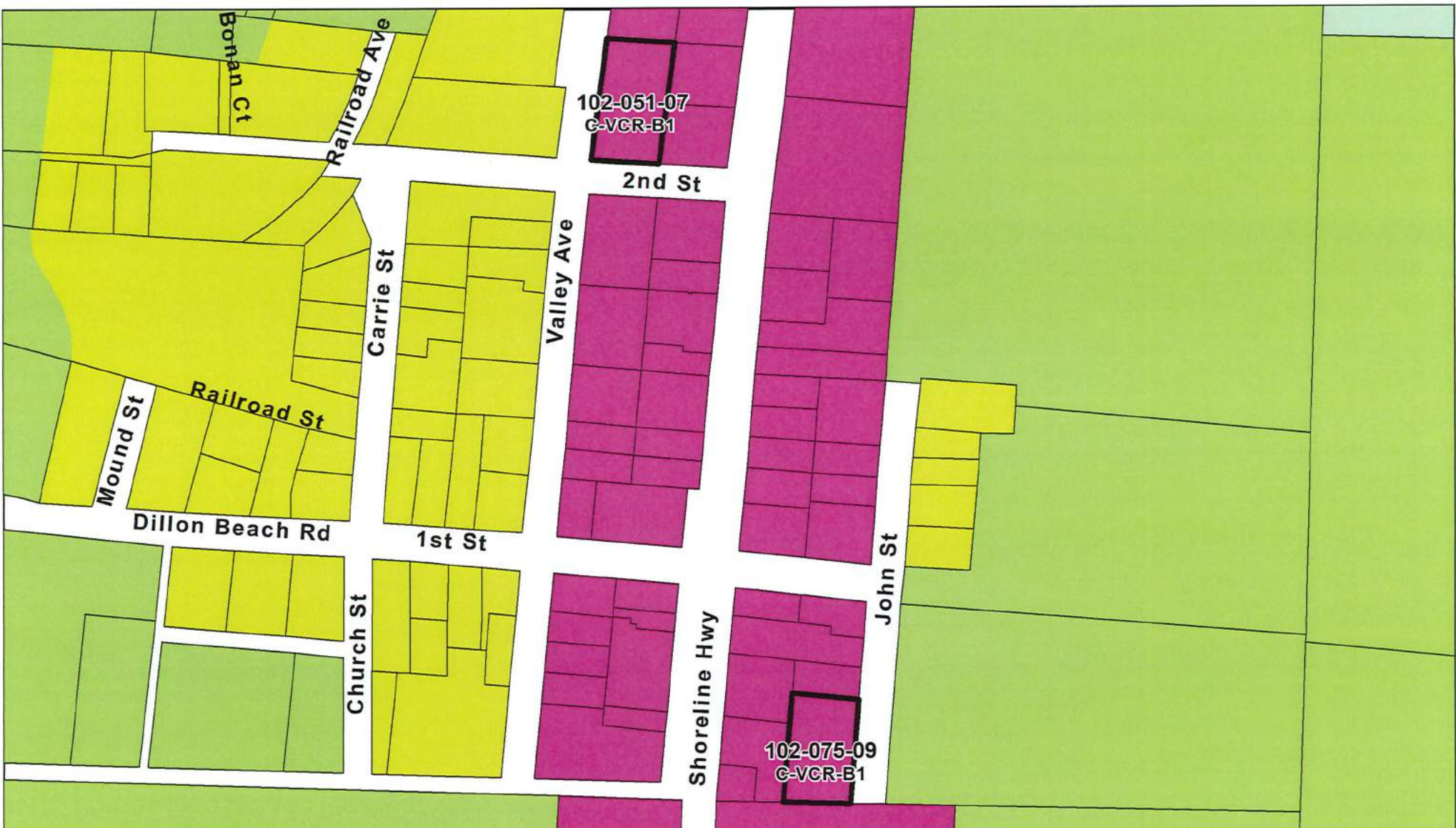


Proposed Zoning Designation - Tam Junction State Vacant Lot

- | | |
|---|---|
|  Parcel Boundary | Existing Zoning |
|  Vacant Lot |  CP |
| Proposed Zoning |  RMP |
|  RMP-12.45-HOD |  R1 |

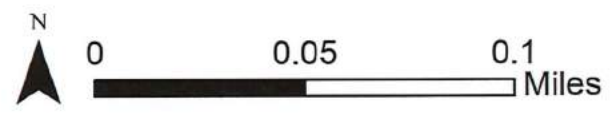


Date: January 12th, 2023
 Data Source: Marin County Community Development Agency
 This map is representational only. Data are not survey accurate.

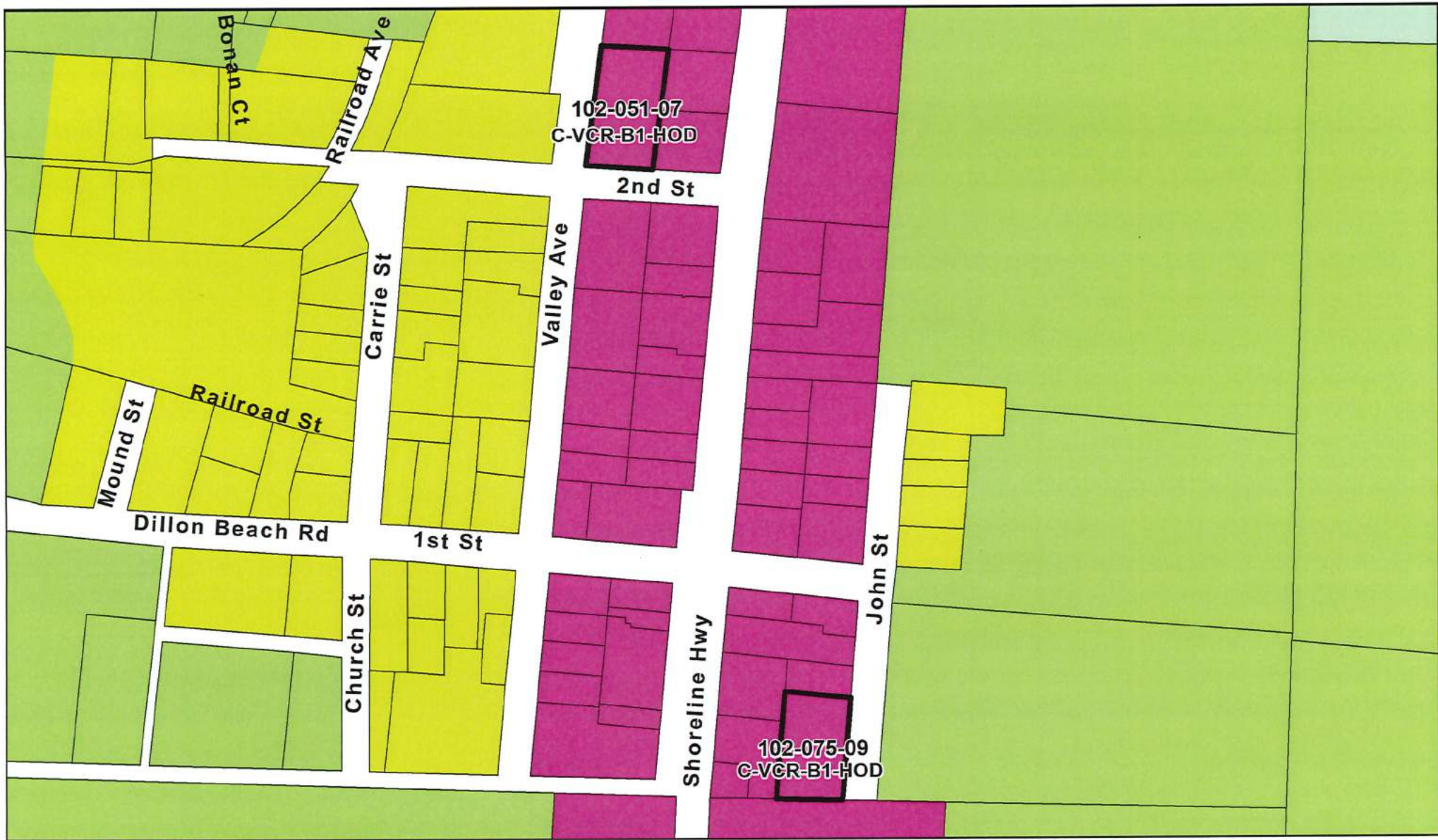


Existing Zoning Designation - Tomales

-  Parcel Boundary
-  Tomales
- Existing Zoning**
-  C-APZ
-  C-ARP
-  C-RSP
-  C-VCR

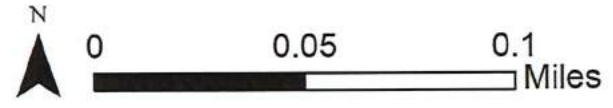


Date: January 12th, 2023
 Data Source: Marin County Community Development Agency
 This map is representational only. Data are not survey accurate.

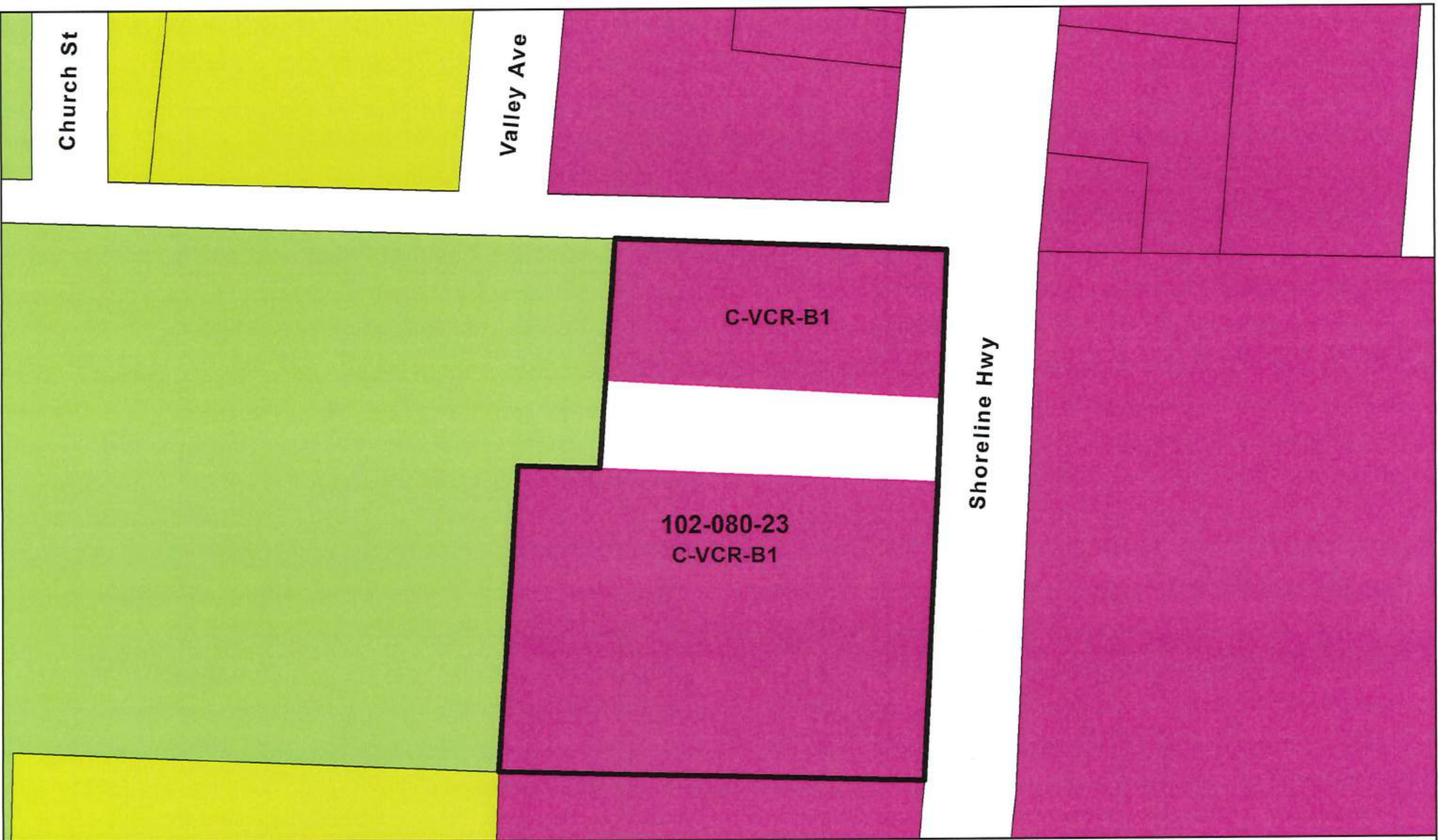


Proposed Zoning Designation - Tomales






- | | | |
|------------------------|------------------------|-------|
| Parcel Boundary | Existing Zoning | C-RSP |
| Tomales | C-APZ | C-VCR |
| Proposed Zoning | C-ARP | |
| C-VCR-B1-HOD | | |



Date: January 12th, 2023
 Data Source: Marin County Community Development Agency
 This map is representational only. Data are not survey accurate.

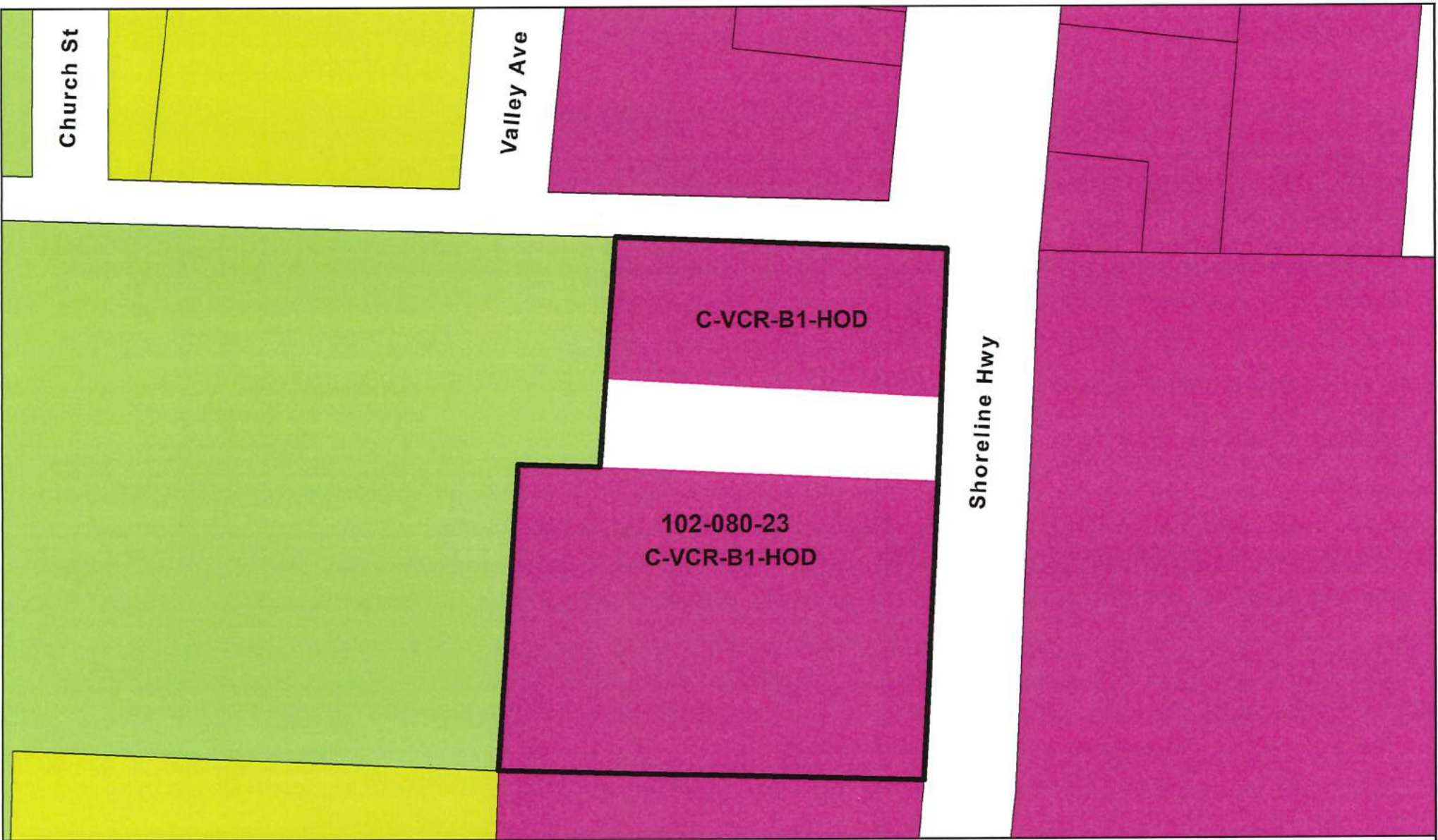


Existing Zoning Designation - Tomales Catholic Church

- | | |
|---|---|
|  Parcel Boundary | Existing Zoning |
|  Church |  C-ARP |
| |  C-RSP |
| |  C-VCR |



Date: January 12th, 2023
 Data Source: Marin County Community Development Agency
 This map is representational only. Data are not survey accurate.



Proposed Zoning Designation - Tomales Catholic Church

- Parcel Boundary
- Church
- Existing Zoning**
- C-ARP
- C-RSP
- Proposed Zoning**
- C-VCR-B1-HOD
- C-VCR

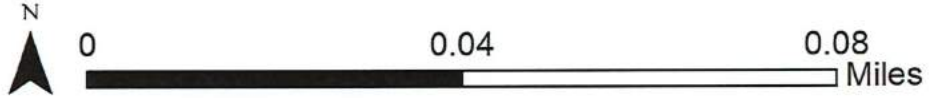


Date: January 12th, 2023
 Data Source: Marin County Community Development Agency
 This map is representational only. Data are not survey accurate.



Existing Zoning Designation - Tomales Joint Union High School District

- | | | |
|--|---|---|
|  Parcel Boundary | Existing Zoning |  C-RSP |
|  School District |  C-APZ |  C-VCR |
| |  C-ARP | |

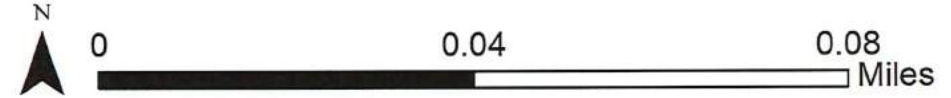


Date: January 12th, 2023
 Data Source: Marin County Community Development Agency
 This map is representational only. Data are not survey accurate.

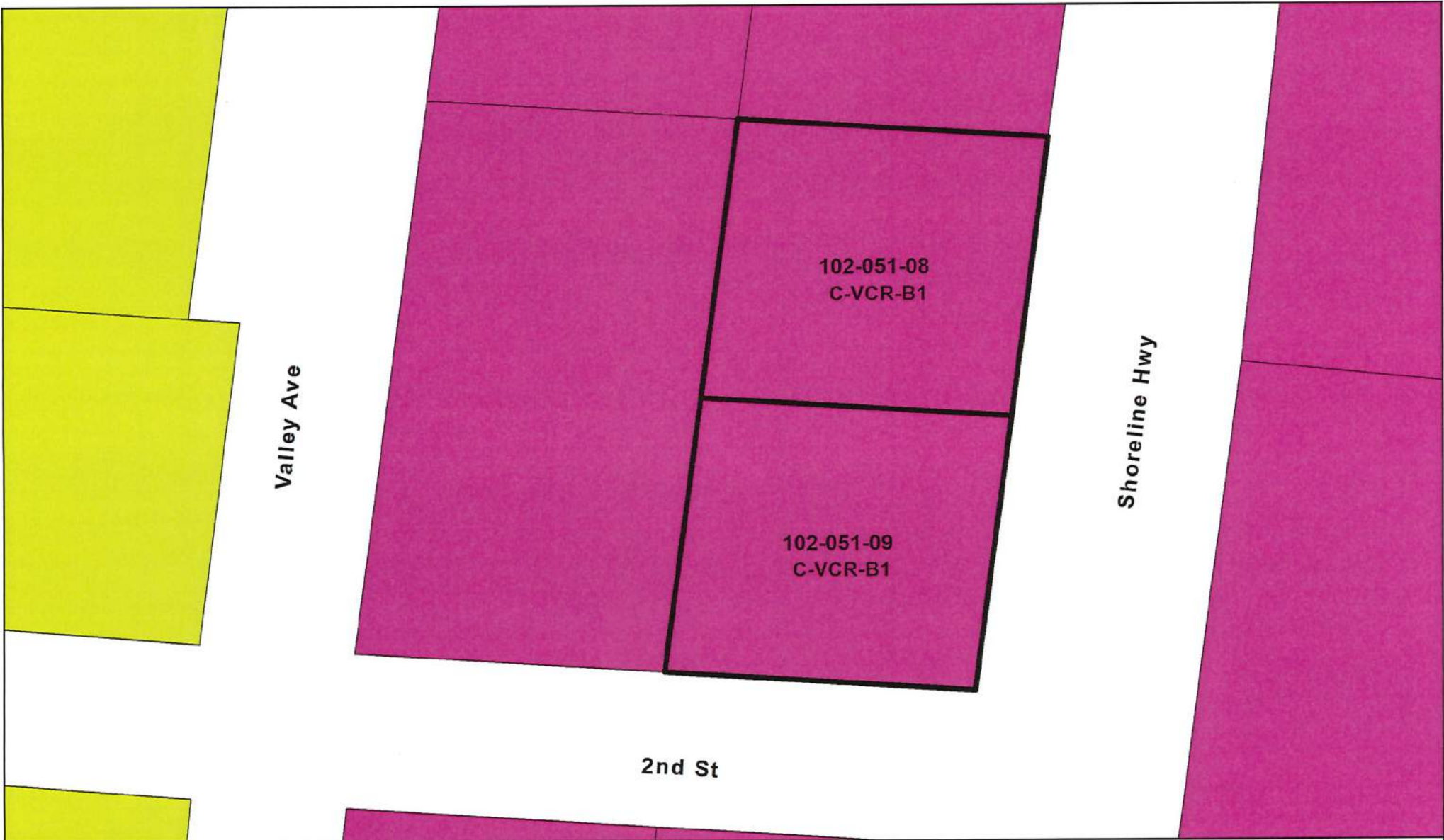


Proposed Zoning Designation - Tomales Joint Union High School District





- | | | |
|------------------------|------------------------|-------|
| Parcel Boundary | Existing Zoning | C-RSP |
| School District | C-APZ | C-VCR |
| Proposed Zoning | C-ARP | |
| C-RSP-1.6-HOD | | |

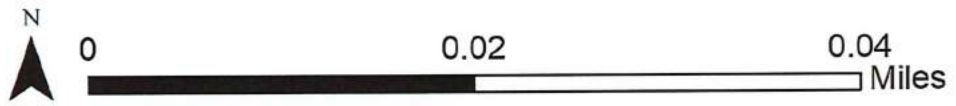


Date: January 12th, 2023
 Data Source: Marin County Community Development Agency
 This map is representational only. Data are not survey accurate.

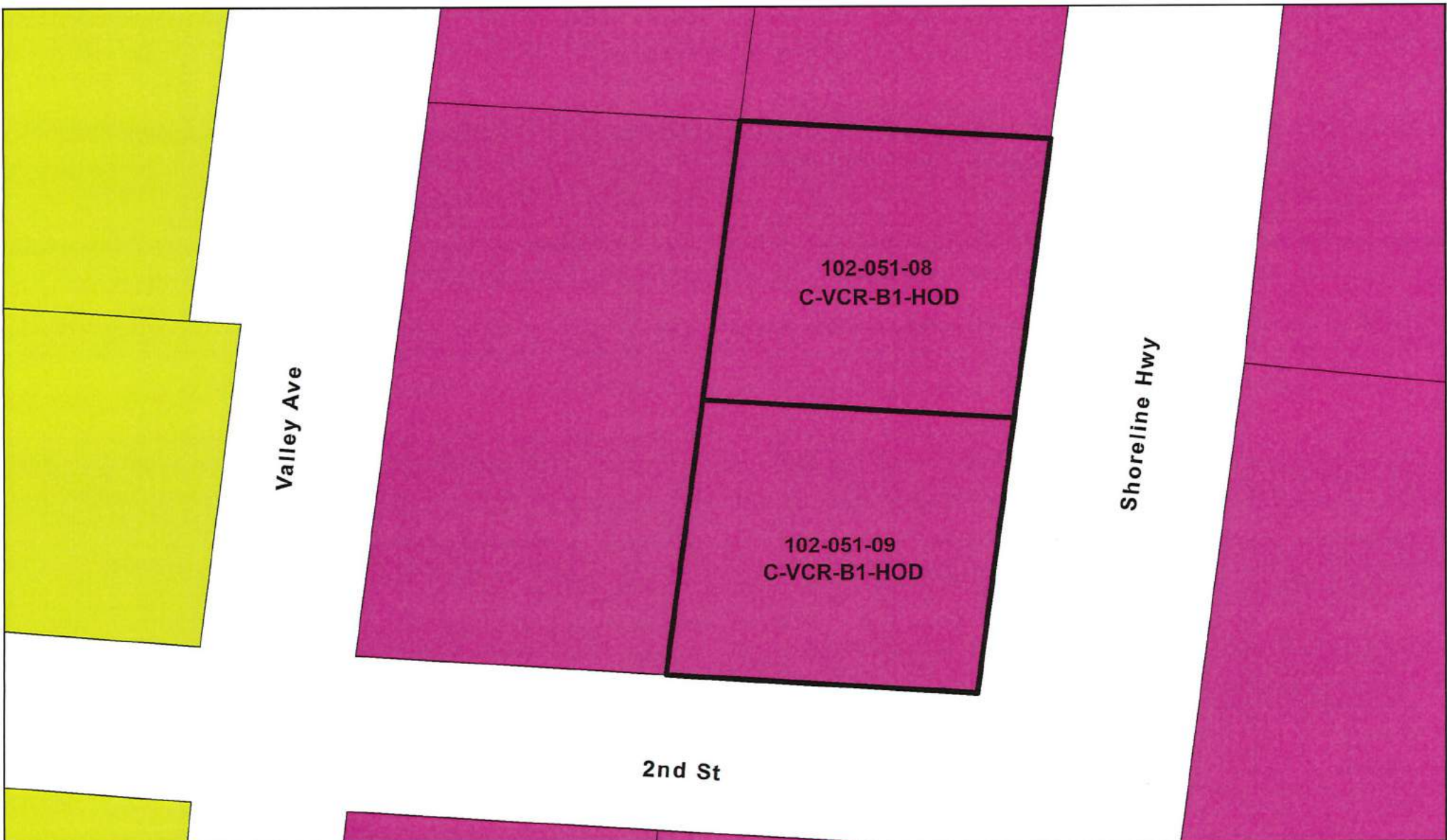


Existing Zoning Designation - Tomales Nursery

- | | |
|---|---|
|  Parcel Boundary | Existing Zoning |
|  Tomales Nursery |  C-RSP |
| |  C-VCR |



Date: January 12th, 2023
 Data Source: Marin County Community Development Agency
 This map is representational only. Data are not survey accurate.

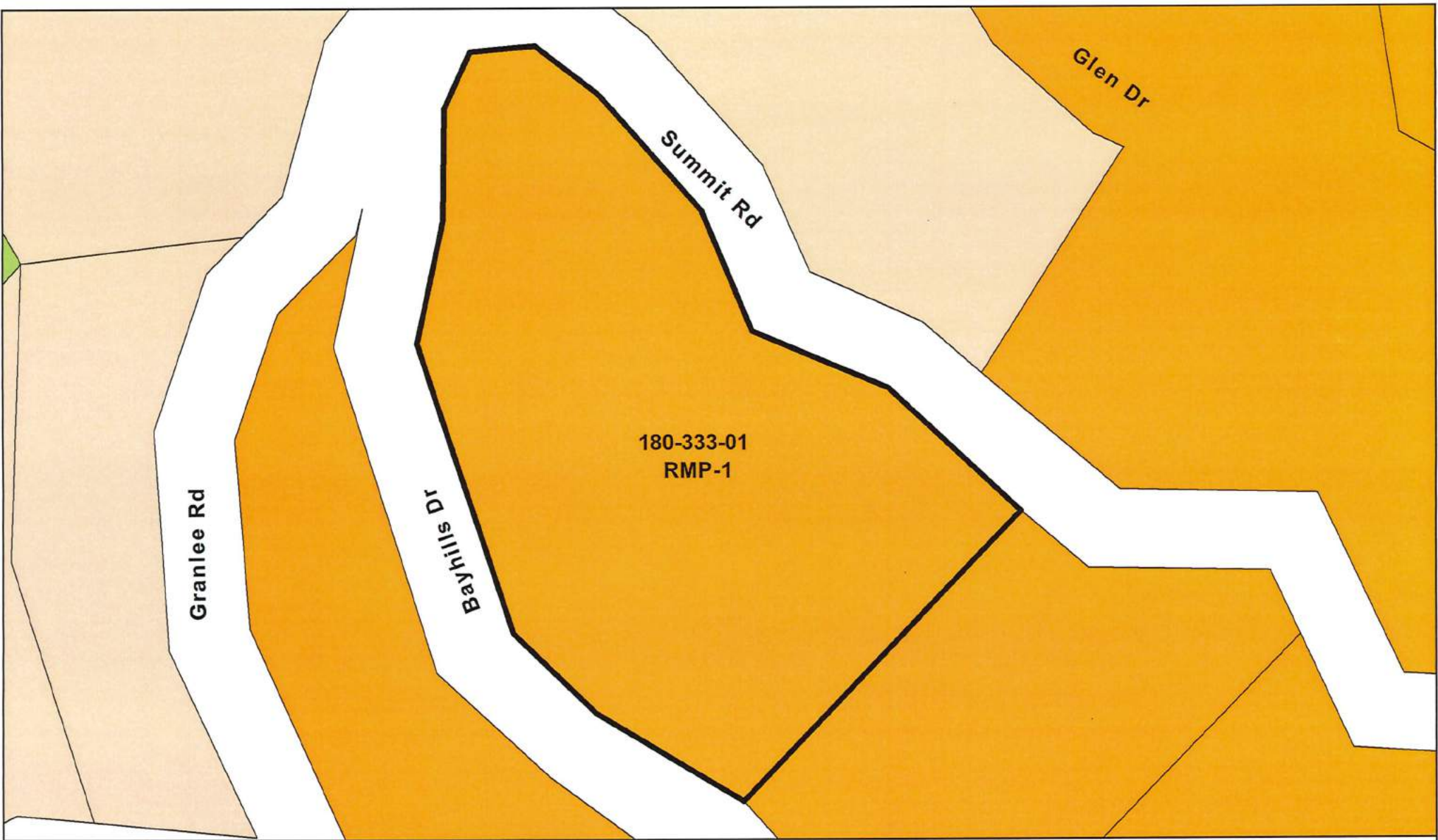


Proposed Zoning Designation - Tomales Nursery

- | | |
|---|---|
|  Parcel Boundary | Existing Zoning |
|  Tomales Nursery |  C-RSP |
| Proposed Zoning |  C-VCR |
|  C-VCR-B1-HOD | |

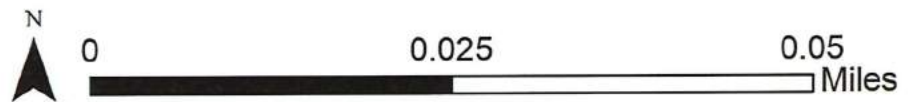


Date: January 12th, 2023
 Data Source: Marin County Community Development Agency
 This map is representational only. Data are not survey accurate.

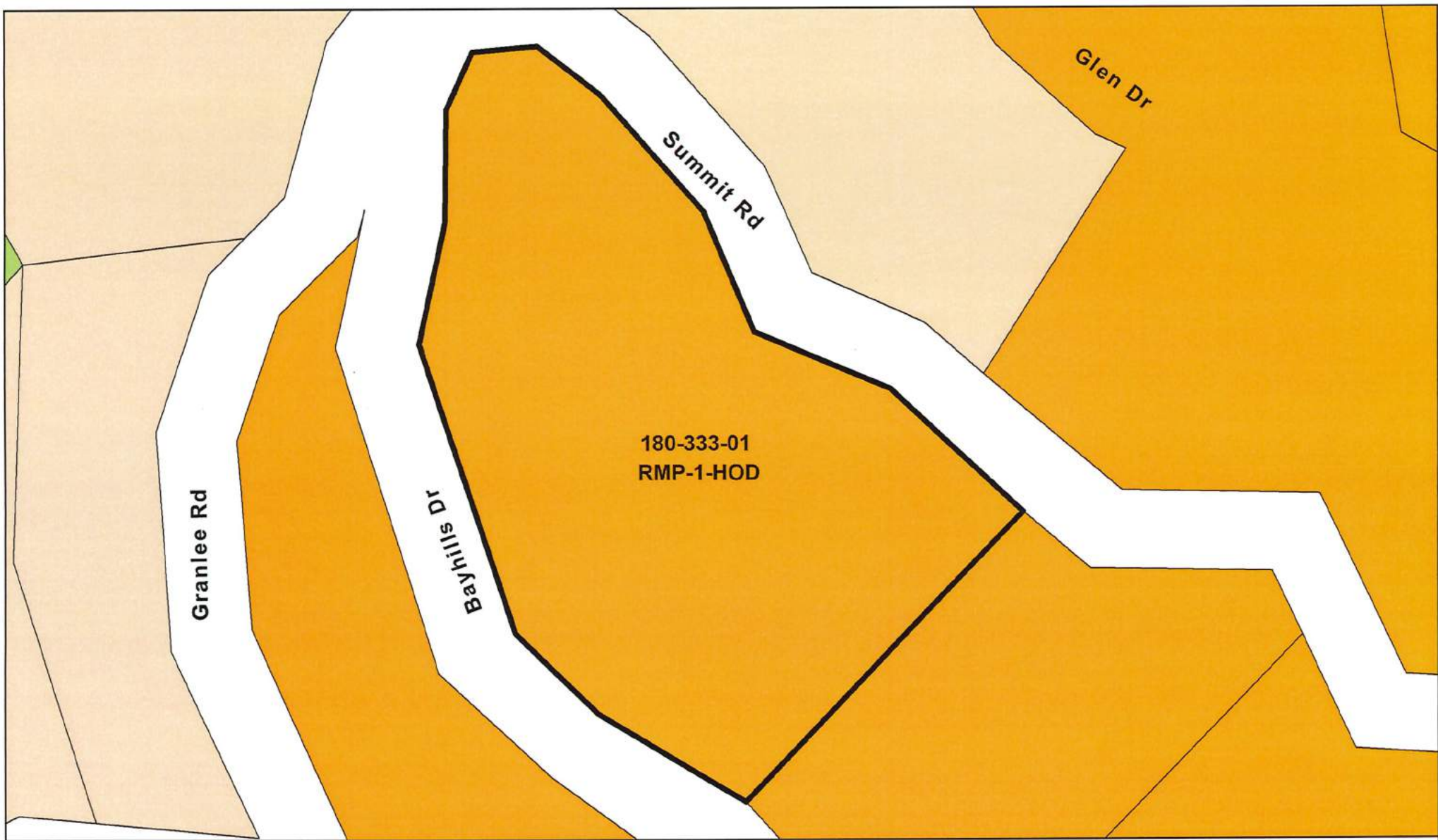


Existing Zoning Designation - Vacant Bayhills Dr (50 Bayhills Dr)







- | | |
|---|---|
|  Parcel Boundary | Existing Zoning |
|  Site |  A2 |
| |  RE |
| |  RMP |

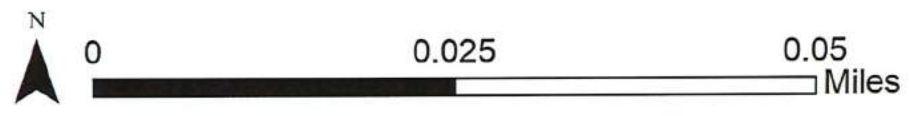


Date: January 12th, 2023
 Data Source: Marin County Community Development Agency
 This map is representational only. Data are not survey accurate.

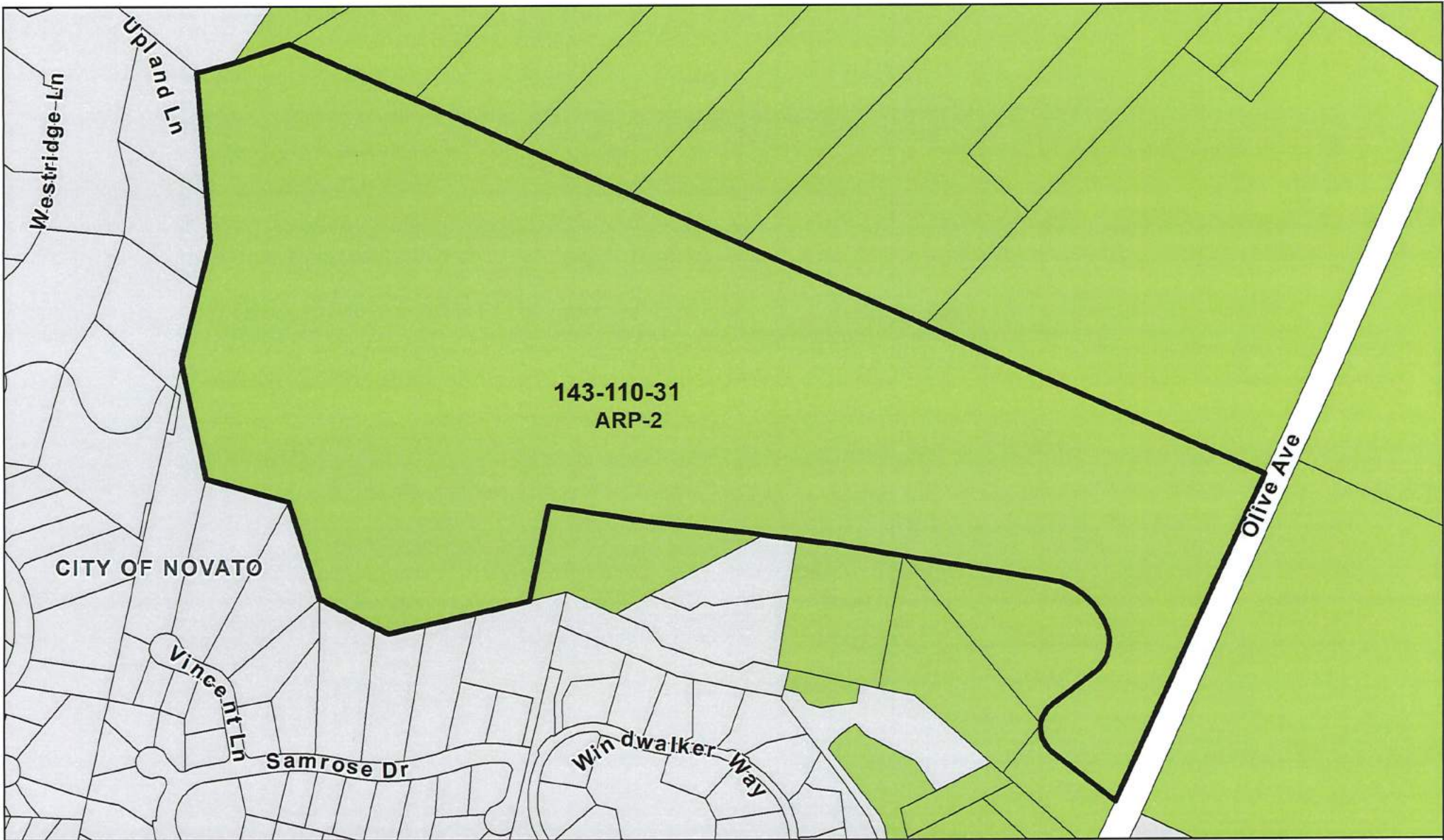


Proposed Zoning Designation - Vacant Bayhills Dr (50 Bayhills Dr)






- | | |
|---|---|
|  Parcel Boundary | Existing Zoning |
|  Site |  A2 |
| Proposed Zoning |  RE |
|  RMP-1-HOD |  RMP |




Date: January 12th, 2023
 Data Source: Marin County Community Development Agency
 This map is representational only. Data are not survey accurate.



Existing Zoning Designation - Vacant Black Point

- | | |
|--|---|
|  Parcel Boundary | Existing Zoning |
|  Vacant Site |  A2 |
|  City of Novato |  ARP |

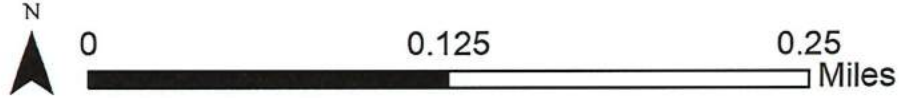


Date: January 12th, 2023
 Data Source: Marin County Community Development Agency
 This map is representational only. Data are not survey accurate.

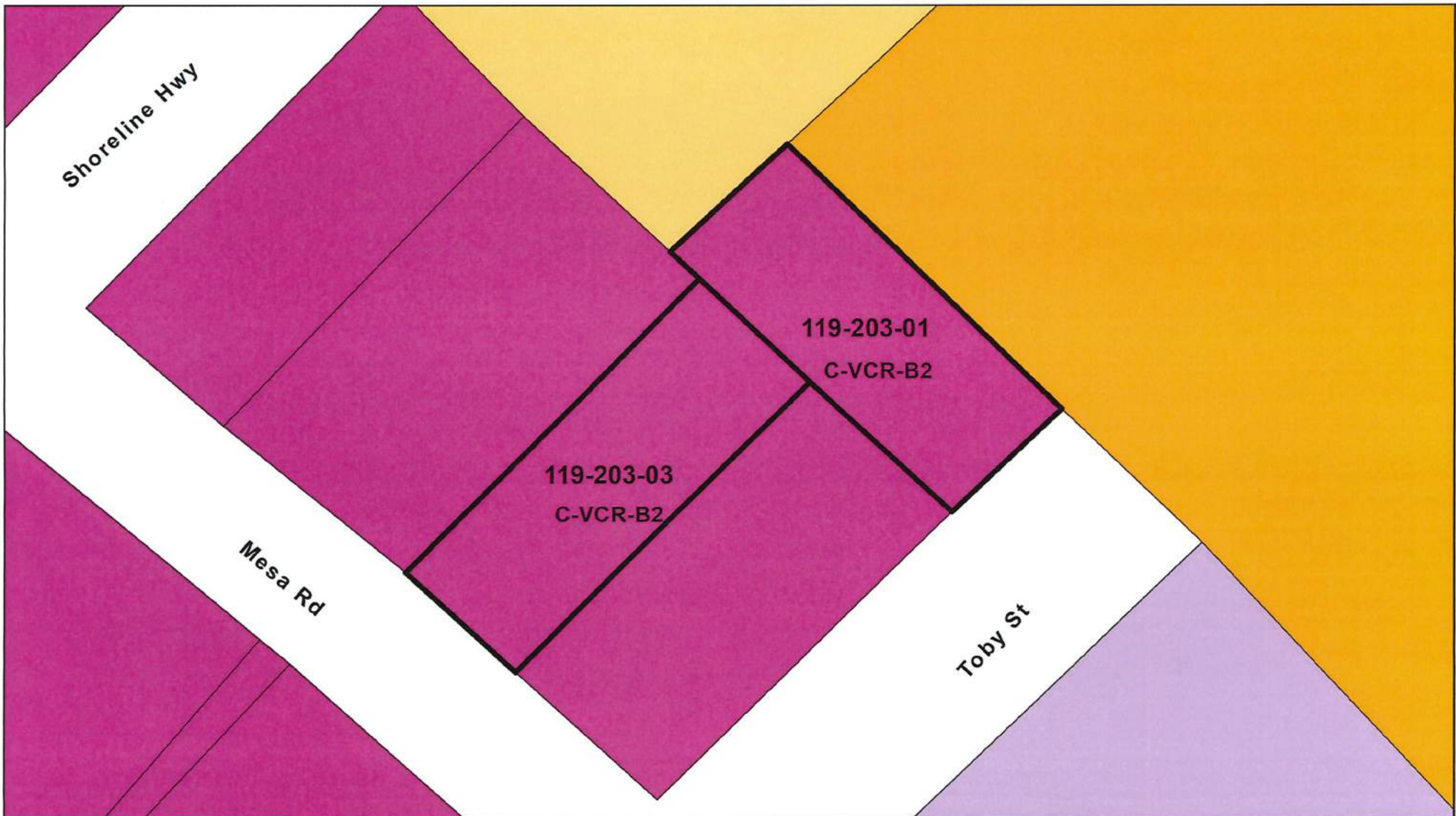


Proposed Zoning Designation - Vacant Black Point







-  Parcel Boundary
-  Vacant Site
- Proposed Zoning**
-  ARP-2-HOD
-  City of San Rafael
- Existing Zoning**
-  A2
-  ARP



Date: January 12th, 2023
 Data Source: Marin County Community Development Agency
 This map is representational only. Data are not survey accurate.



Existing Zoning Designation - Vacant Pt. Reyes Station




-  Parcel Boundary
-  Vacant Pt. Reyes Station
- Existing Zoning**
-  C-RA
-  C-RMPC
-  C-RMP
-  C-VCR







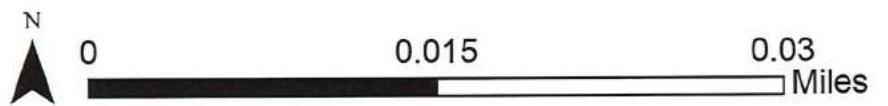
Date: January 12th, 2023
 Data Source: Marin County Community Development Agency
 This map is representational only. Data are not survey accurate.



Proposed Zoning Designation - Vacant Pt. Reyes Station

-  Parcel Boundary
-  Vacant Pt. Reyes Station
- Proposed Zoning**
-  C-VCR-B2-HOD

- Existing Zoning**
-  C-RA
-  C-RMPC
-  C-RMP
-  C-VCR

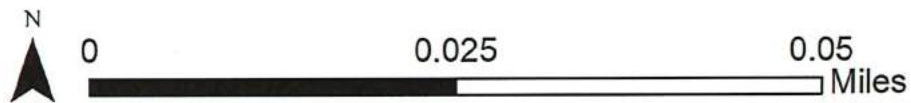


Date: January 12th, 2023
 Data Source: Marin County Community Development Agency
 This map is representational only. Data are not survey accurate.

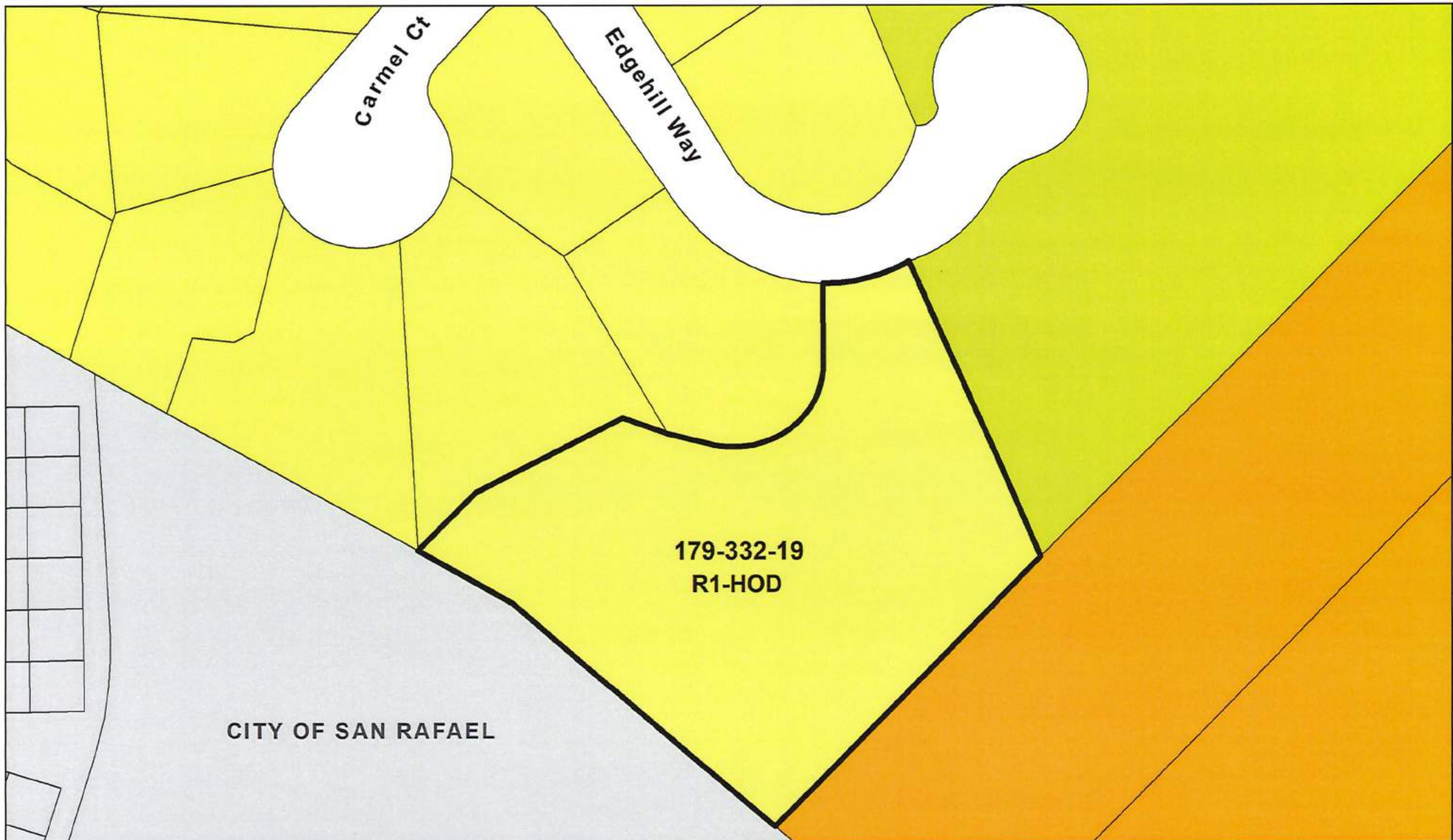


Existing Zoning Designation - Vacant Santa Venetia

- | | |
|----------------------|------------------------|
| Parcel Boundary | Existing Zoning |
| Vacant Santa Venetia | RMP |
| City of San Rafael | R1 |
| | RSP |



Date: January 12th, 2023
 Data Source: Marin County Community Development Agency
 This map is representational only. Data are not survey accurate.

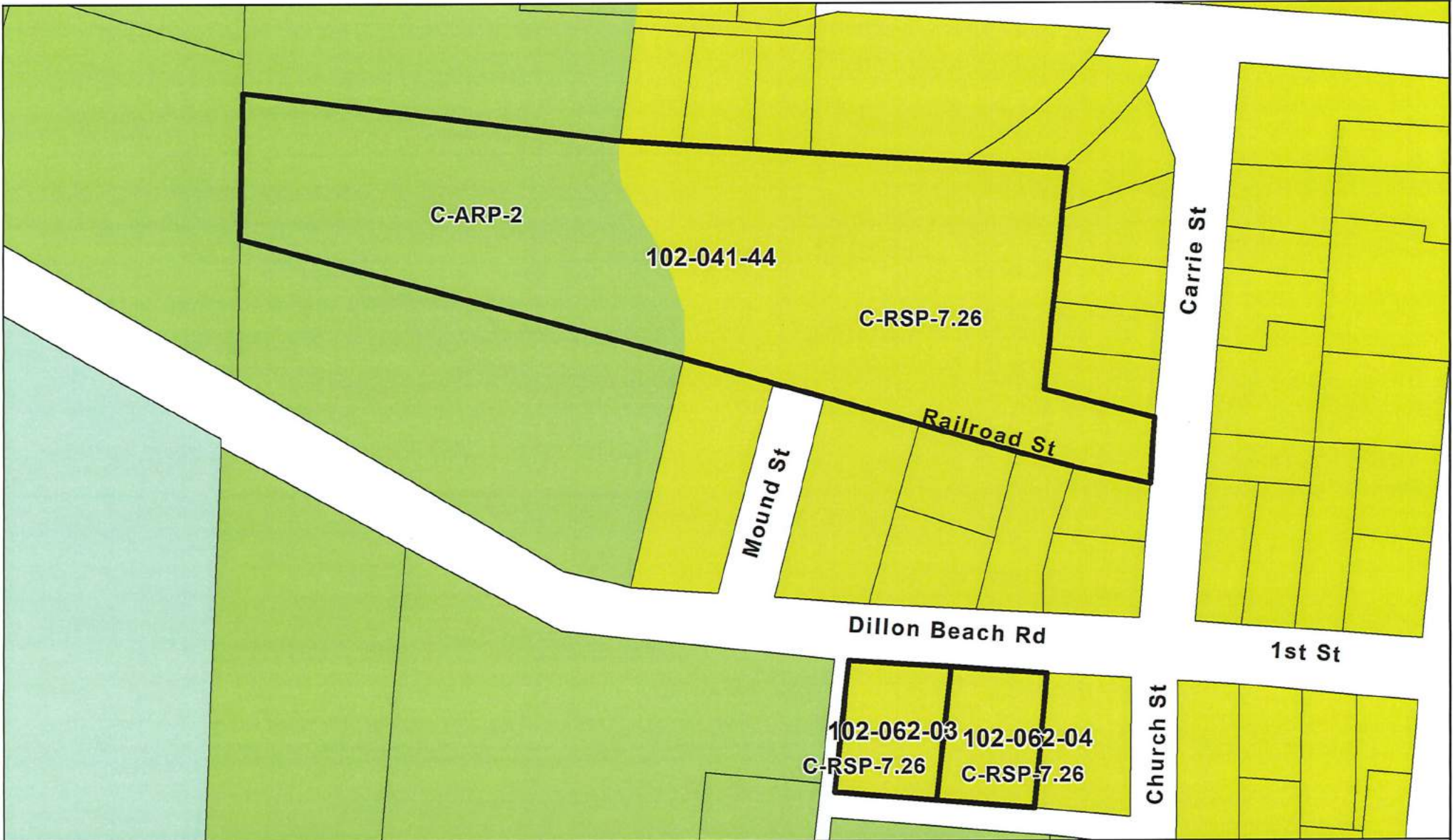


Proposed Zoning Designation - Vacant Santa Venetia



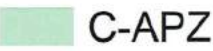
- | | |
|--|--|
|  Parcel Boundary |  City of San Rafael |
|  Vacant Santa Venetia | Existing Zoning |
| Proposed Zoning |  RMP |
|  R1-HOD |  R1 |
| |  RSP |



Date: January 12th, 2023
 Data Source: Marin County Community Development Agency
 This map is representational only. Data are not survey accurate.

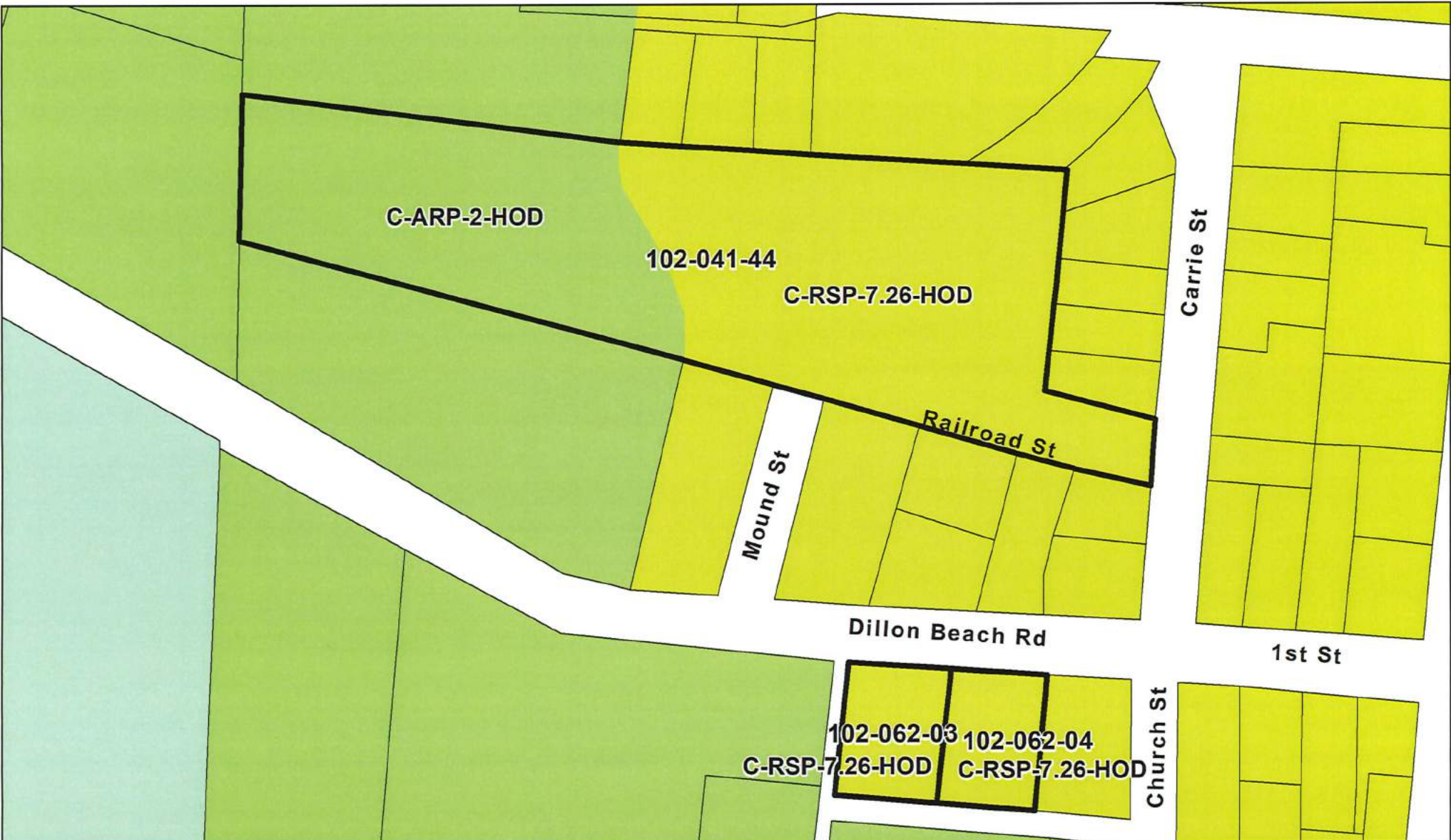


Existing Zoning Designation - Vacant Tomales (1 of 2)

- | | |
|---|---|
|  Parcel Boundary | Existing Zoning |
|  Vacant Tomales |  C-APZ |
| |  C-ARP |
| |  C-RSP |




Date: January 12th, 2023
 Data Source: Marin County Community Development Agency
 This map is representational only. Data are not survey accurate.

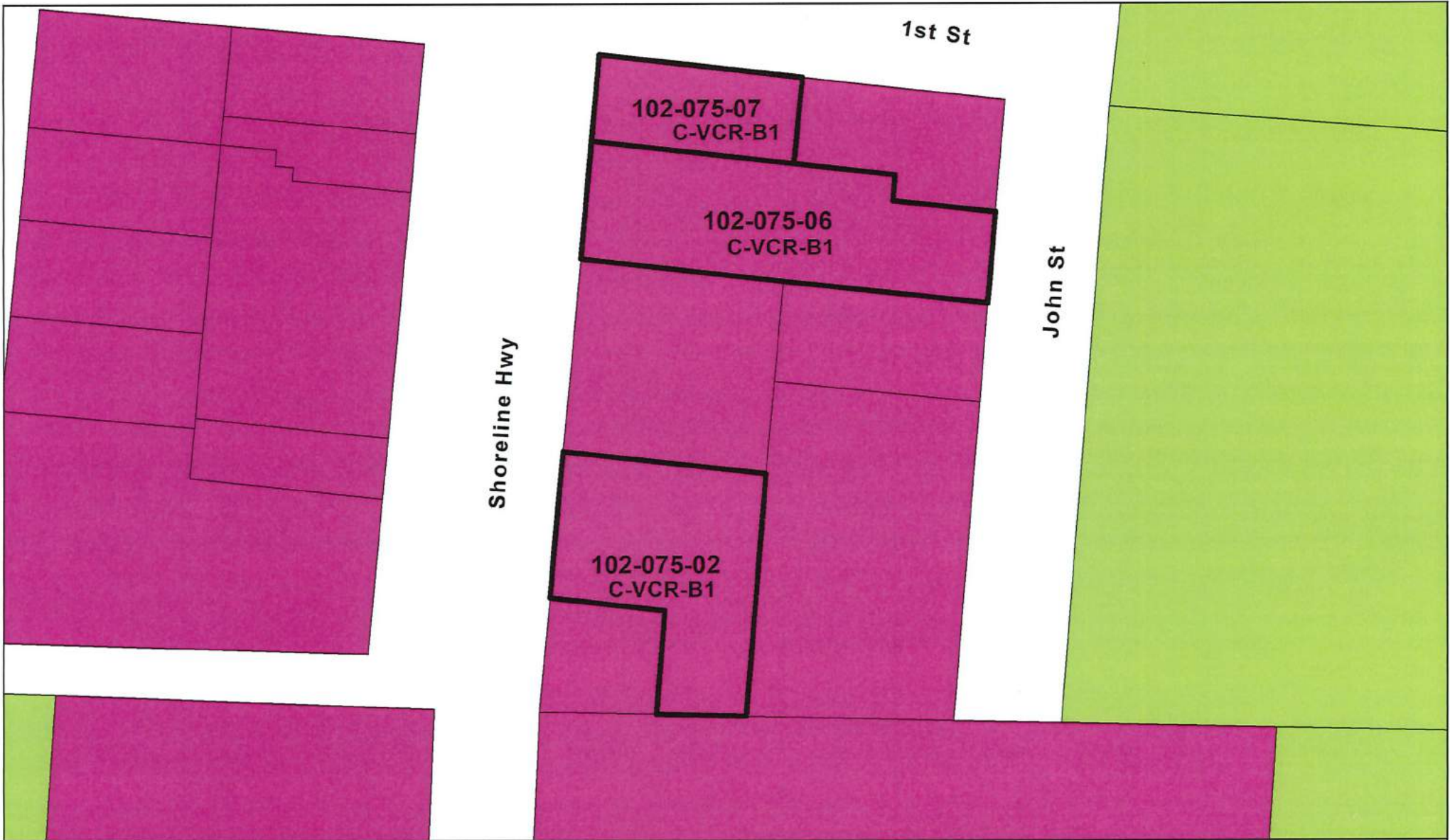


Proposed Zoning Designation - Vacant Tomales (1 of 2)






- | | |
|------------------------|------------------------|
| Parcel Boundary | Existing Zoning |
| Vacant Tomales | C-APZ |
| Proposed Zoning | C-ARP |
| C-RSP-7.26-HOD | C-RSP |
| C-ARP-HOD | |

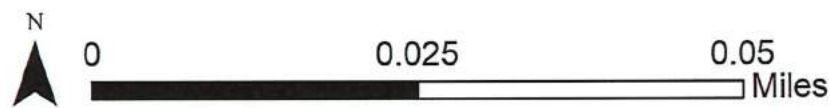


Date: January 12th, 2023
 Data Source: Marin County Community Development Agency
 This map is representational only. Data are not survey accurate.

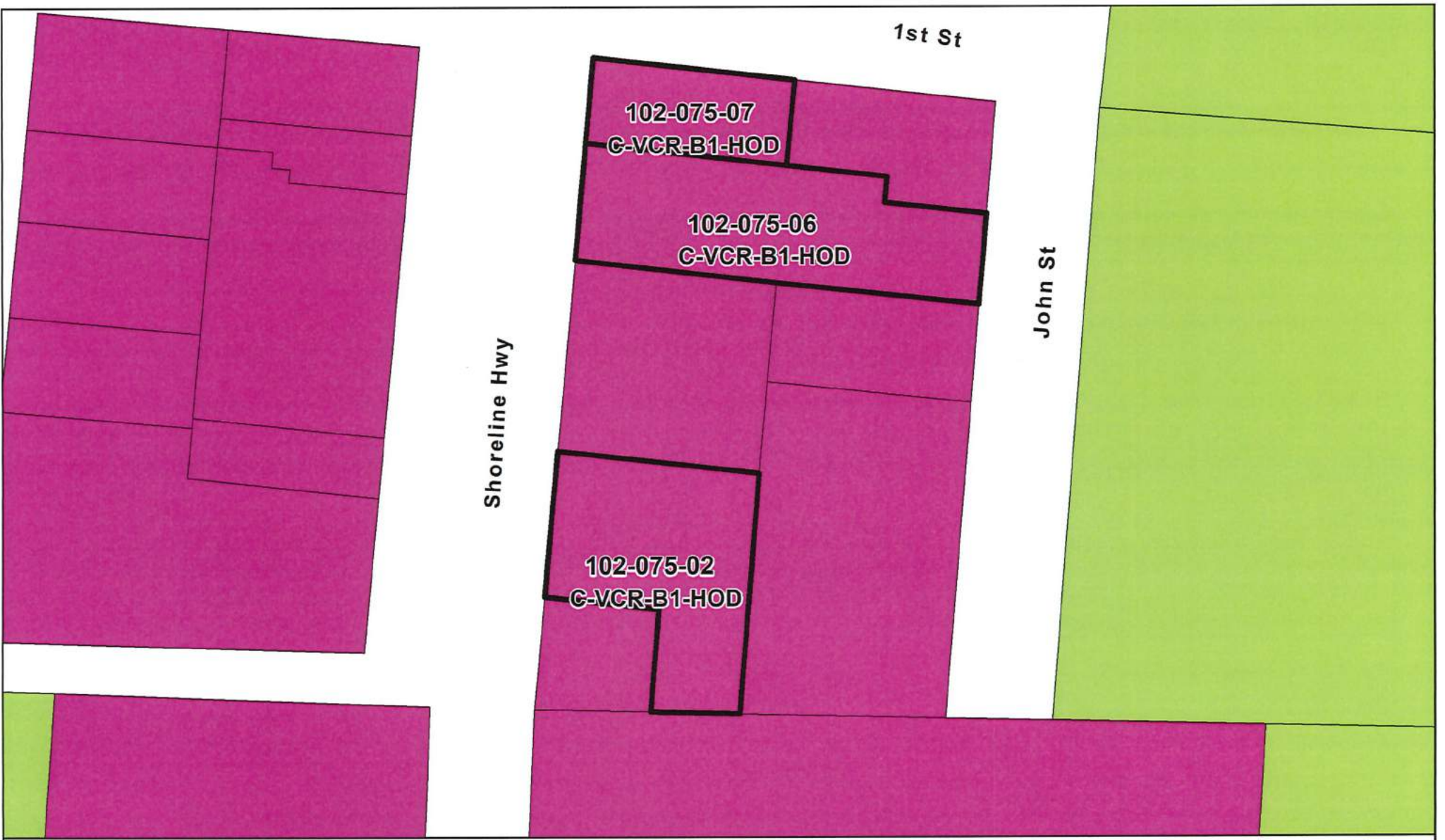


Existing Zoning Designation - Vacant Tracts (2 of 2)

- | | |
|---|---|
|  Parcel Boundary | Existing Zoning |
|  Vacant Tracts |  C-ARP |
| |  C-RSP |
| |  C-VCR |

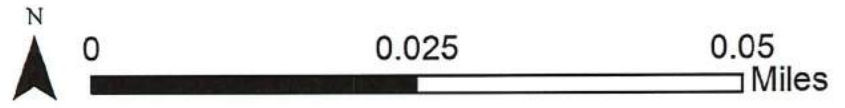


Date: January 12th, 2023
 Data Source: Marin County Community Development Agency
 This map is representational only. Data are not survey accurate.

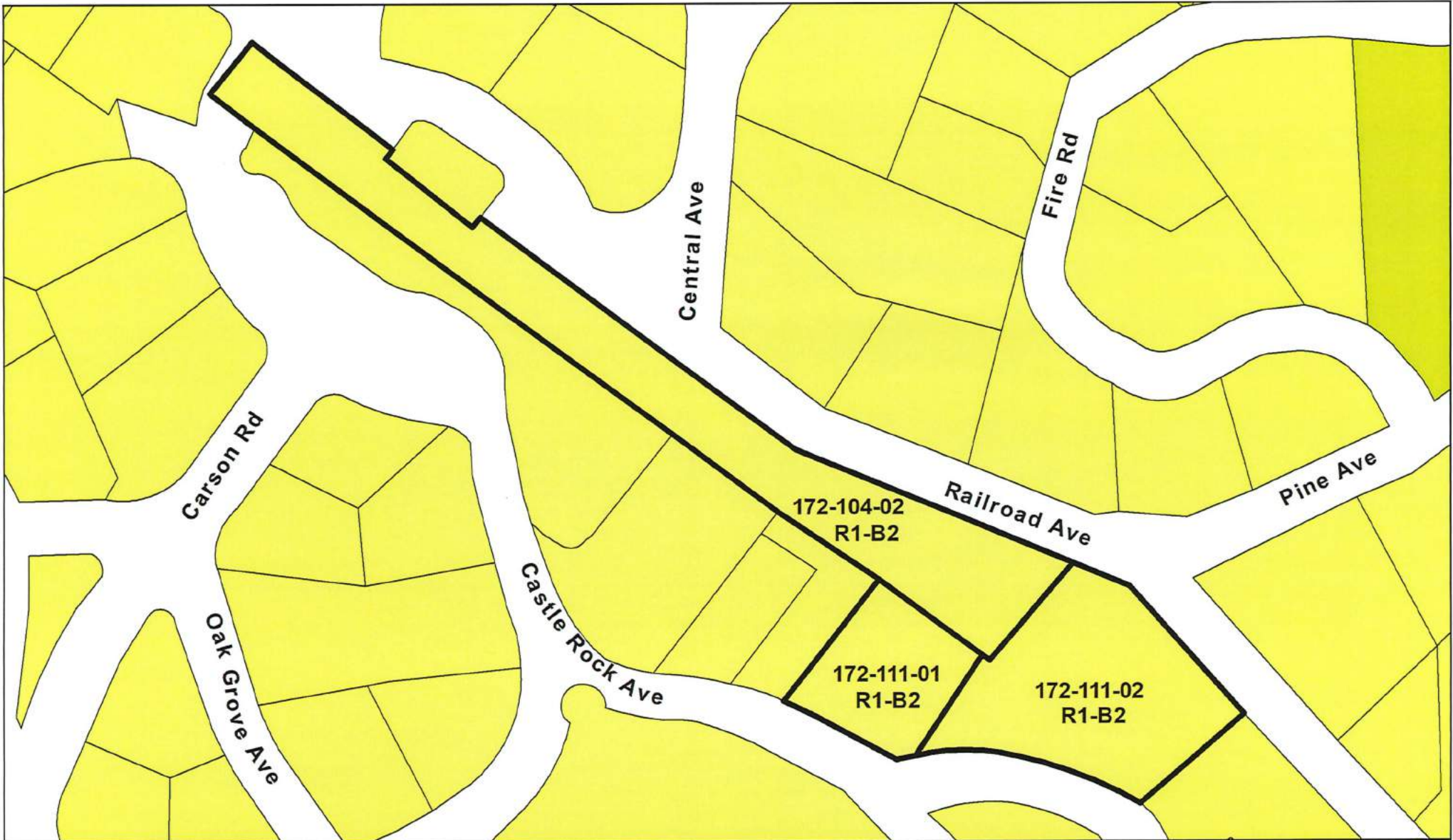


Proposed Zoning Designation - Vacant Tomales (2 of 2)




- | | |
|------------------------|------------------------|
| Parcel Boundary | Existing Zoning |
| Vacant Tomales | C-ARP |
| Proposed Zoning | C-RSP |
| C-VCR-B1-HOD | C-VCR |

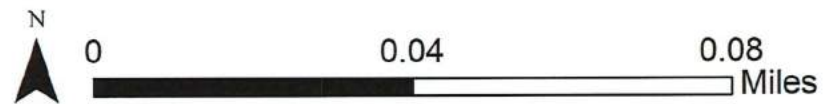


Date: January 12th, 2023
 Data Source: Marin County Community Development Agency
 This map is representational only. Data are not survey accurate.

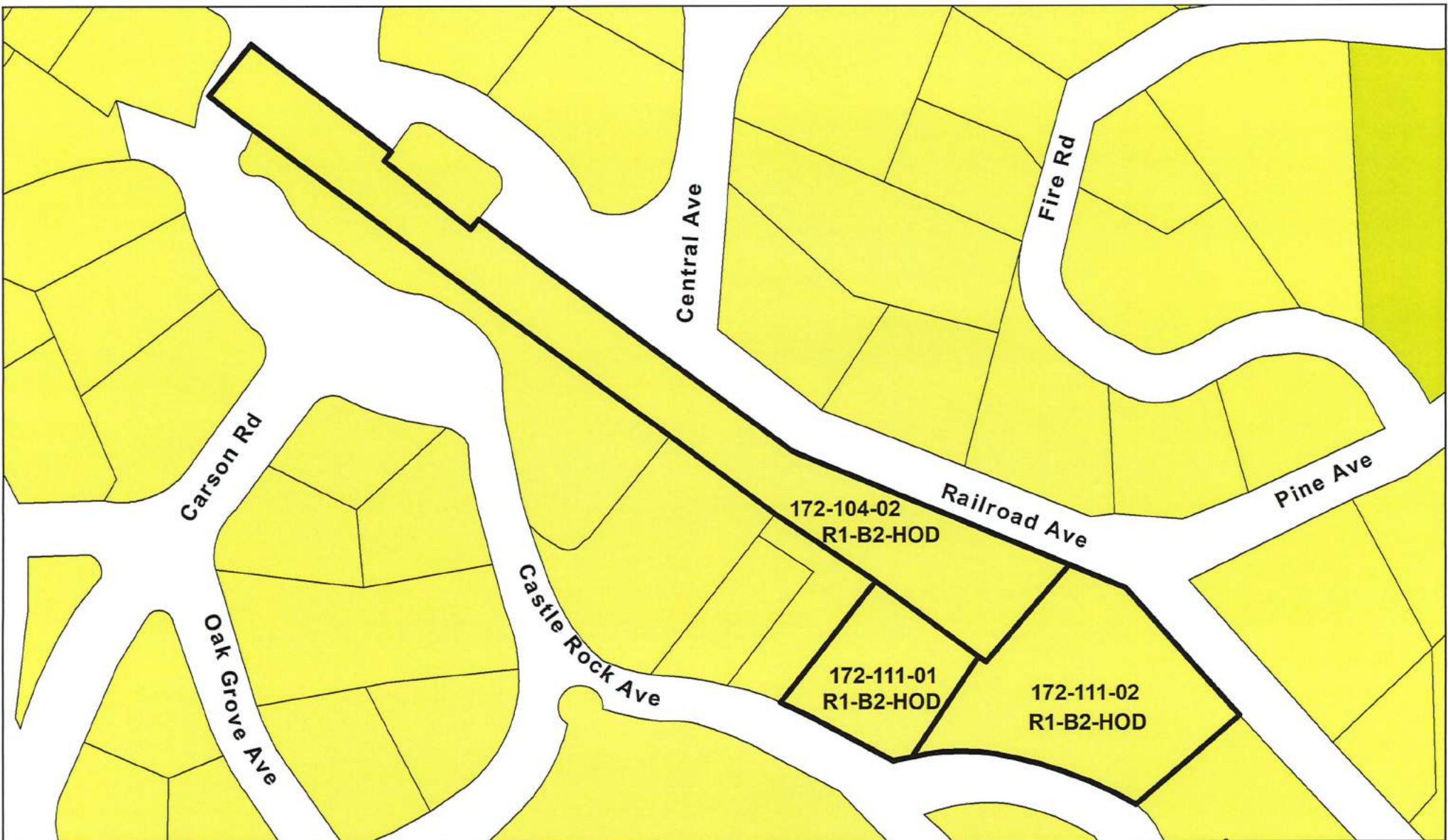


Existing Zoning Designation - Woodacre Fire Station






- | | |
|---|---|
|  Parcel Boundary | Existing Zoning |
|  Fire Station |  R1 |
| |  RSP |

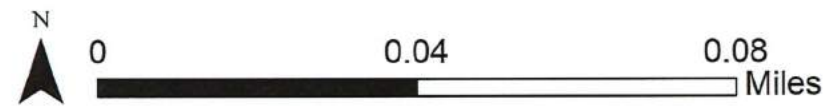


Date: January 12th, 2023
 Data Source: Marin County Community Development Agency
 This map is representational only. Data are not survey accurate.



Proposed Zoning Designation - Woodacre Fire Station

- | | |
|---|---|
|  Parcel Boundary | Existing Zoning |
|  Fire Station |  R1 |
| Proposed Zoning |  RSP |
|  R1-B2-HOD | |



Date: January 12th, 2023
 Data Source: Marin County Community Development Agency
 This map is representational only. Data are not survey accurate.