

Requested Hydrology Exhibits
1st Submittal

Dipsea Ranch Tentative Map

Project Location
455 Panoramic Highway
Mill Valley, Marin County, CA
APN: 046-161-11


Prepared For:
Marin County Planning Department
3501 Civic Center Drive, Room 308
San Rafael, California, 94903-4157
415-499-6269

Prepared By:
Ziegler Civil Engineering
Jaime A. Ziegler, P.E.
California Civil Engineer – C52962
707-479-2170
www.zieglercivilengineering.com

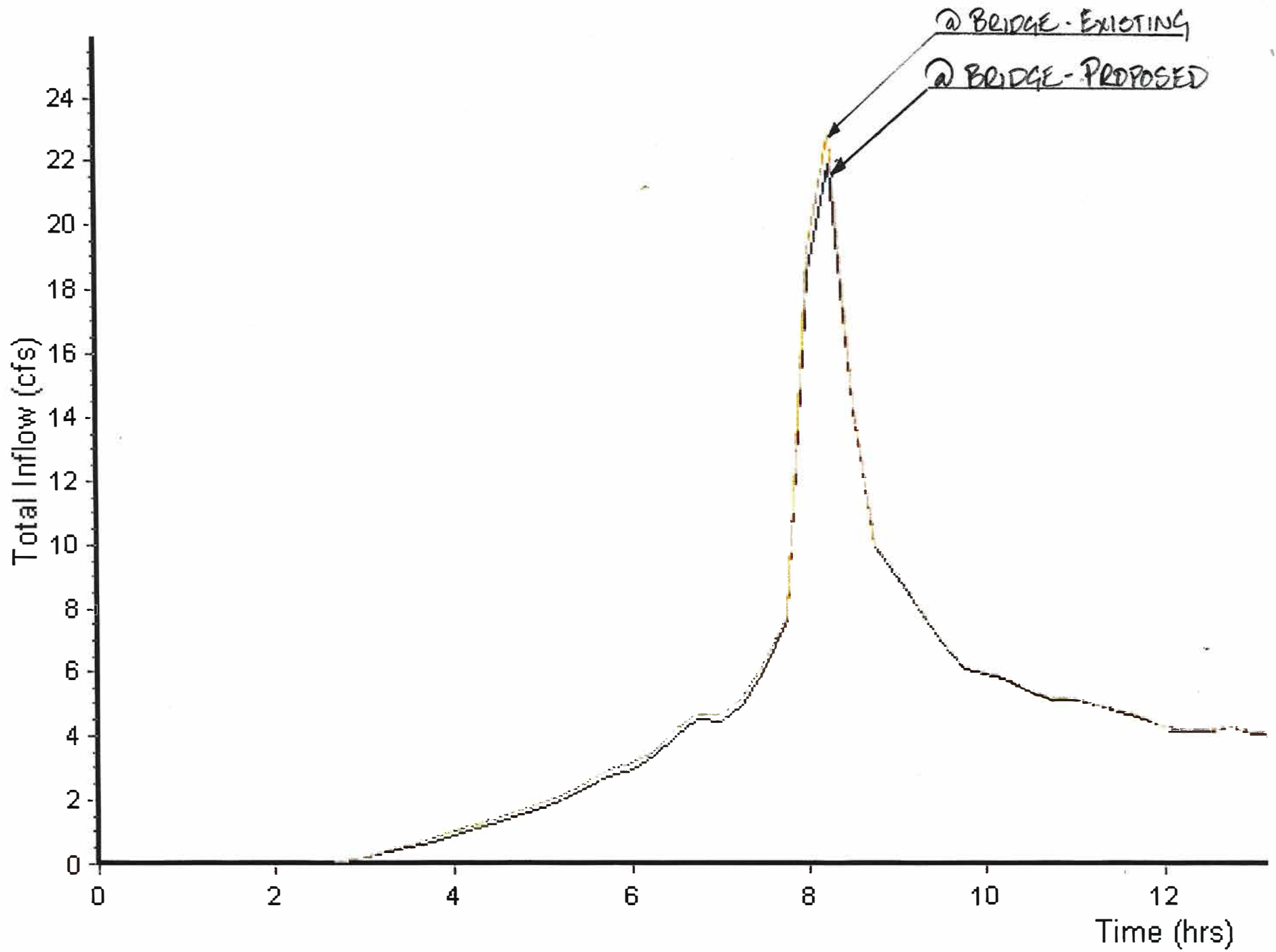
June 6, 2018

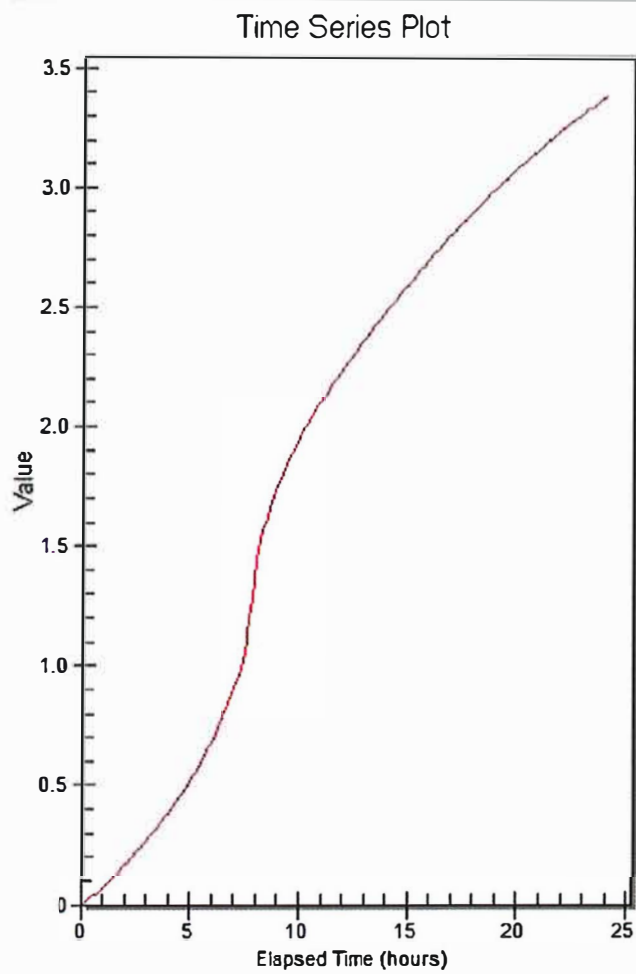
FILE

RECEIVED
JUN 12 2018
COUNTY OF MARIN
COMMUNITY DEVELOPMENT AGENCY
PLANNING DIVISION



6/6/2018





2-year cumulative storm with a total rainfall amount of 3.38 in using a SCS Type IA 24-hr storm distribution.