






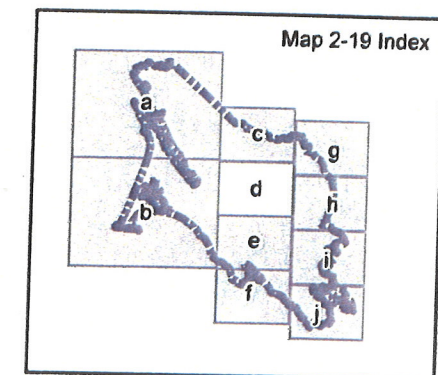


MAP 2-19d MARIN COUNTYWIDE TRAILS PLAN

Legend

-  County Boundary
-  City Boundary
-  Water Bodies
- Trails**
 -  Existing Trails
 -  Proposed Trails
 -  Existing Bay, Coastal or Ridge Trail
 -  Proposed Bay, Coastal or Ridge Trail



IMPORTANT NOTICE

Proposed trail routes indicated shall not be considered specific trail alignments; such alignments shall be obtained and developed pursuant to the trail implementation recommendations set forth in the Marin Countywide Plan. Trail easements may only be requested along routes as are generally shown on this map. For further information on trail alignment and general plan policies, please contact the Marin County Community Development Agency at (415) 499-6269.

This map is not a trail guide. This map is a planning tool. Many of the routes or staging areas identified on the map are simply proposed and not open to the public for any purpose. This map does not convey any rights to the public to use any trail routes shown on this drawing; nor does this map exempt any person from trespassing charges. For copies of maps about existing trails that are available for public use, contact the Marin County Department of Parks and Open Space at (415) 499-6387.

0 2,000 4,000 8,000 Feet



THIS MAP WAS DEVELOPED FOR GENERAL PLAN PURPOSES. THE COUNTY OF MARIN IS NOT RESPONSIBLE OR LIABLE FOR USE OF THIS MAP BEYOND ITS INTENDED PURPOSE.

Date: August 22, 2007

File: Trail 2-19d.mxd