






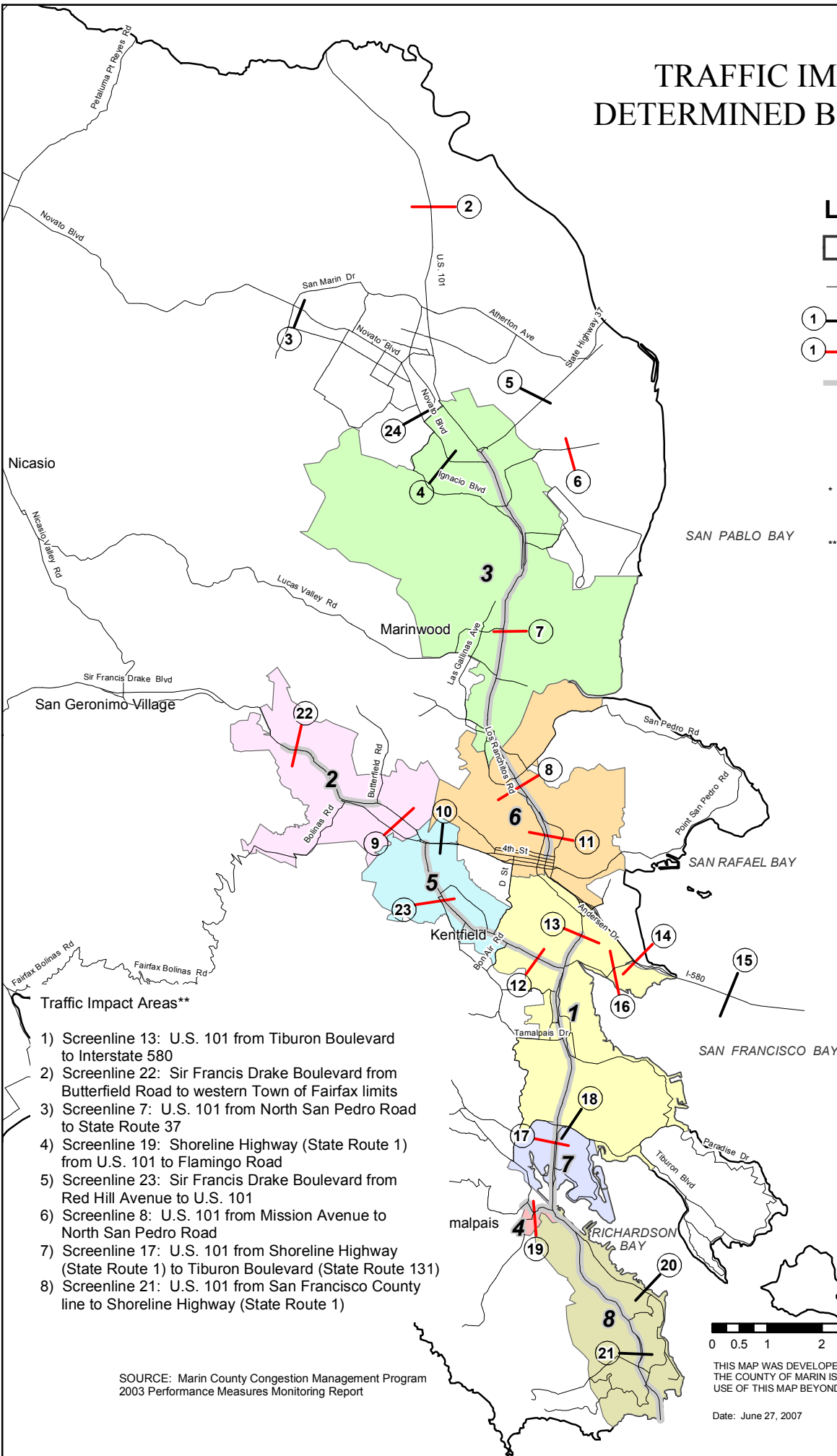
EXHIBIT 5.0-16 TRAFFIC IMPACT AREAS AS DETERMINED BY SCREENLINES

Legend

-  County Boundary
-  Highways and Primary Roads
-  Monitor Location*
-  Grandfathered Location*
-  Traffic Impact Areas

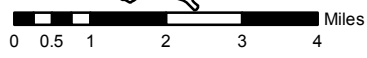
* Monitoring locations were counted during the PM peak period (4:00-6:00 P.M.)

** The Traffic Impact Areas shown here are generalized locations that would most likely be affected by the proposed implementation of the suggested qualifying sites of the Housing Overlay Designation in Exhibit 5.0-15.



Traffic Impact Areas**

- 1) Screenline 13: U.S. 101 from Tiburon Boulevard to Interstate 580
- 2) Screenline 22: Sir Francis Drake Boulevard from Butterfield Road to western Town of Fairfax limits
- 3) Screenline 7: U.S. 101 from North San Pedro Road to State Route 37
- 4) Screenline 19: Shoreline Highway (State Route 1) from U.S. 101 to Flamingo Road
- 5) Screenline 23: Sir Francis Drake Boulevard from Red Hill Avenue to U.S. 101
- 6) Screenline 8: U.S. 101 from Mission Avenue to North San Pedro Road
- 7) Screenline 17: U.S. 101 from Shoreline Highway (State Route 1) to Tiburon Boulevard (State Route 131)
- 8) Screenline 21: U.S. 101 from San Francisco County line to Shoreline Highway (State Route 1)



SOURCE: Marin County Congestion Management Program
2003 Performance Measures Monitoring Report

THIS MAP WAS DEVELOPED FOR GENERAL PLAN PURPOSES.
THE COUNTY OF MARIN IS NOT RESPONSIBLE OR LIABLE FOR
USE OF THIS MAP BEYOND ITS INTENDED PURPOSE.

Date: June 27, 2007 File: traffic_impact.mxd